



COPY TO O.G.S.

UNITED STATES
DEPARTMENT OF THE INTERIOR
GEOLOGICAL SURVEY
P. O. Box 965
Farmington, New Mexico

October 12, 1955

Continental Oil Company
Box 1121
Durango, Colorado

Re: Navajo Tribal
14-20-603-1055

Gentlemen:

Receipt is acknowledged of your "Notice of Intention to Drill" dated October 11, 1955 covering your well No. VA-372 in NW 1/4 sec. 29, T. 30 N., R. 18 W., N. M. P. M., San Juan County, New Mexico, Wildcat pool.


Your proposed work is hereby approved subject to compliance with the provisions of the "Oil and Gas Operating Regulations" revised May 25, 1942, a copy of which will be sent to you on request, and subject to the following conditions:

1. Drilling operations so authorized are subject to the attached sheet for general conditions of approval.
2. Furnish copies of all logs.

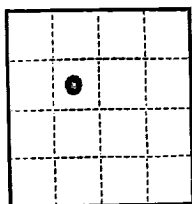
Very truly yours,

Jerry W. Long
Acting District Engineer

JWLong:ac







(SUBMIT IN TRIPLICATE)

UNITED STATES
DEPARTMENT OF THE INTERIOR
GEOLOGICAL SURVEY

Indian Agency _____

Navajo TRIBAL

Allottee _____

Lease No. 14-20-603-1055

SUNDRY NOTICES AND REPORTS ON WELLS

| | | |
|---|-------------------------------------|--|
| NOTICE OF INTENTION TO DRILL _____ | <input checked="" type="checkbox"/> | SUBSEQUENT REPORT OF WATER SHUT-OFF _____ |
| NOTICE OF INTENTION TO CHANGE PLANS _____ | | SUBSEQUENT REPORT OF SHOOTING OR ACIDIZING _____ |
| NOTICE OF INTENTION TO TEST WATER SHUT-OFF _____ | | SUBSEQUENT REPORT OF ALTERING CASING _____ |
| NOTICE OF INTENTION TO REDRILL OR REPAIR WELL _____ | | SUBSEQUENT REPORT OF REDRILLING OR REPAIR _____ |
| NOTICE OF INTENTION TO SHOOT OR ACIDIZE _____ | | SUBSEQUENT REPORT OF ABANDONMENT _____ |
| NOTICE OF INTENTION TO PULL OR ALTER CASING _____ | | SUPPLEMENTARY WELL HISTORY _____ |
| NOTICE OF INTENTION TO ABANDON WELL _____ | | |

(INDICATE ABOVE BY CHECK MARK NATURE OF REPORT, NOTICE, OR OTHER DATA)

October 11, 1955

Well No. VA 372 is located 1980 ft. from N line and 1980 ft. from E line of sec. 29

NW 1/4 Sec. 29 30N 18W N.M.P.M.
(1/4 Sec. and Sec. No.) (Twp.) (Range) (Meridian)
Wildcat San Juan New Mexico
(Field) (County or Subdivision) (State or Territory)

The elevation of the derrick floor above sea level is 5136 ft.

DETAILS OF WORK

(State names of and expected depths to objective sands; show sizes, weights, and lengths of proposed casings; indicate mudlogging jobs, cementing points, and all other important proposed work)

To drill well to test Dakota formation. Expected total depth 1100'.



I understand that this plan of work must receive approval in writing by the Geological Survey before operations may be commenced.

Company Continental Oil Company

Address P. O. Box 1121

Durango, Colorado

By Kenneth G. Smith
Kenneth G. Smith
Title Geologist

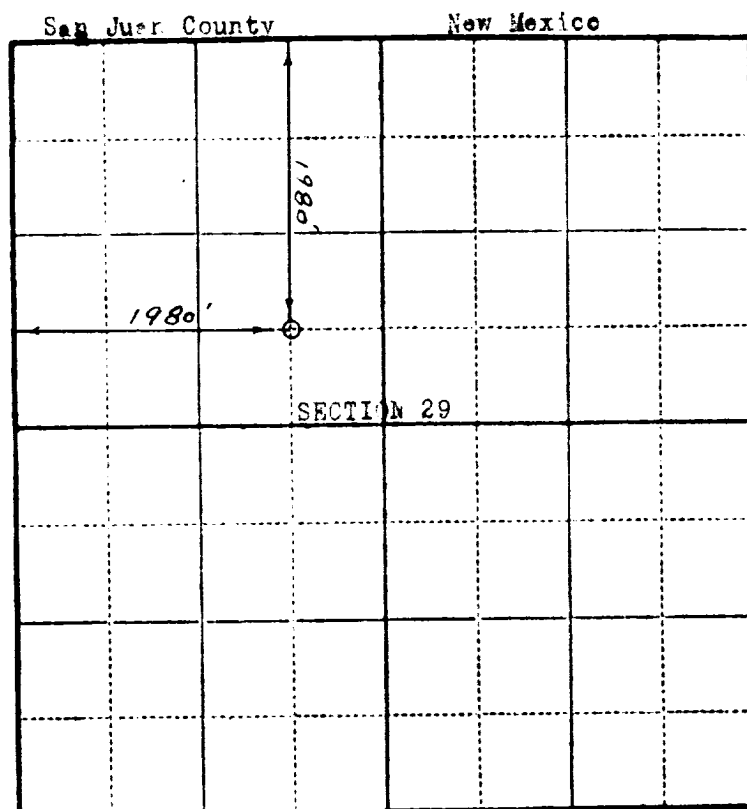
Company CONTINENTAL OIL CO. VA372

Lease Well No. X

Sec. 29 T. 30 N R. 18 W N.M.P.M.

Location 1980 feet from north line, 1980 feet
from west line; being in C SE 1/4

Elevation: 5131 GL



Scale- 4 inches equal 1 mile.

This is to certify that the above plat was prepared from field notes of actual surveys made by me or under my supervision and that the same are true and correct to the best of my knowledge and belief.

Stephen H. Kinney

STEPHEN H. KINNEY
Registered Professional
Engineer and Land Surveyor

Surveyed October 8

1955

Seal:

RECEIVED
OCT 12 1955
U.S. GEOLOGICAL SURVEY
FARMINGTON, NEW MEXICO

