

IN REPLY REFER TO:



COPY TO O&G

UNITED STATES
DEPARTMENT OF THE INTERIOR
GEOLOGICAL SURVEY
P. O. Box 969
Farmington, New Mexico

October 17, 1955

Continental Oil Company
P. O. Box 1121
Durango, Colorado

Re: Navajo Tribal
14-20-603-1055


Gentlemen:

Receipt is acknowledged of your "Notice of Intention to Drill" dated October 12, 1955 covering your well No. VA 374 in SE 1/4 sec. 19, T. 30 N., R. 16 W., N. M. P. M., San Juan County, New Mexico, wildcat pool.

Your proposed work is hereby approved subject to compliance with the provisions of the "Oil and Gas Operating Regulations" revised May 25, 1942, a copy of which will be sent to you on request, and subject to the following conditions:

1. Drilling operations so authorized are subject to the attached sheet for general conditions of approval.
2. Furnish copies of all logs.


Very truly yours,



(Orig. Sgd.) P. T. McGRATH

P. T. McGrath
District Engineer

PTMcGrath:al



UNITED STATES
DEPARTMENT OF THE INTERIOR
BIOLOGICAL SERVICE



[The main body of the document contains extremely faint and illegible text, likely bleed-through from the reverse side of the page. The text is too light to transcribe accurately.]

Form 9-381b
(April 1952)

(SUBMIT IN TRIPLICATE)


Indian Agency _____

Navajo Tribal

UNITED STATES
DEPARTMENT OF THE INTERIOR
GEOLOGICAL SURVEY

Allottee _____

Lease No. 14-22-603-1055



SUNDRY NOTICES AND REPORTS ON WELLS

NOTICE OF INTENTION TO DRILL _____	<input checked="" type="checkbox"/>	SUBSEQUENT REPORT OF WATER SHUT-OFF _____	
NOTICE OF INTENTION TO CHANGE PLANS _____		SUBSEQUENT REPORT OF SHOOTING OR ACIDIZING _____	
NOTICE OF INTENTION TO TEST WATER SHUT-OFF _____		SUBSEQUENT REPORT OF ALTERING CASING _____	
NOTICE OF INTENTION TO REDRILL OR REPAIR WELL _____		SUBSEQUENT REPORT OF REDRILLING OR REPAIR _____	
NOTICE OF INTENTION TO SHOOT OR ACIDIZE _____		SUBSEQUENT REPORT OF ABANDONMENT _____	
NOTICE OF INTENTION TO PULL OR ALTER CASING _____		SUPPLEMENTARY WELL HISTORY _____	
NOTICE OF INTENTION TO ABANDON WELL _____			

(INDICATE ABOVE BY CHECK MARK NATURE OF REPORT, NOTICE, OR OTHER DATA)

October 12, 1955

Well No. VA 374 is located 2310 ft. from S line and 990 ft. from E line of sec. 19

38 1/2 Sec. 19
(1/4 Sec. and Sec. No.)

30 T.
(Twp.)

15 W.
(Range)

R.M.P.M.
(Meridian)

Wildcat
(Field)

San Juan
(County or Subdivision)

New Mexico
(State or Territory)

The elevation of the derrick floor above sea level is 5111 ft.

DETAILS OF WORK

(State names of and expected depths to objective sands; show sizes, weights, and lengths of proposed casings; indicate mudding jobs, cementing points, and all other important proposed work)

To drill well to test Dakota formation. Expected total depth 1200'.

I understand that this plan of work must receive approval in writing by the Geological Survey before operations may be commenced.

Company Continental Oil Company

Address P. O. Box 1121

Durango, Colorado

By Kenneth G. Smith
Kenneth G. Smith

Title Geologist

Company CONTINENTAL OIL CO.

Lease

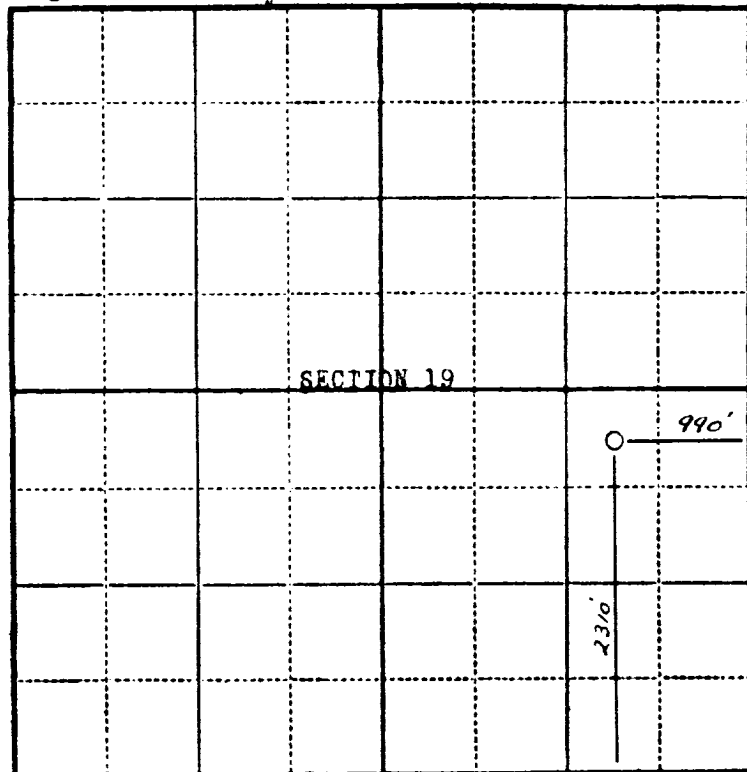
Well No. VA374

Sec. 19 T. 30 N R. 18 W N.M.P.M.

Location 2310 feet from south line, 990 feet from east line; being in NW NE SE

Elevation: 5126 GL

San Juan County New Mexico



RECEIVED
OCT 17 1955
U. S. GEOLOGICAL SURVEY
FARMINGTON, NEW MEXICO

Scale—4 inches equal 1 mile.

This is to certify that the above plat was prepared from field notes of actual surveys made by me or under my supervision and that the same are true and correct to the best of my knowledge and belief.

Stephen H. Kinney

STEPHEN H. KINNEY
Registered Professional
Engineer and Land Surveyor

Surveyed October 8, 1955

Seal