

A. R. KENDRICK

Box 516  
Aztec, New Mexico 87410  
(505) 334-2555

November 20, 2000

Lori Wrotenbery, Director  
Oil Conservation Division  
2040 South Pacheco Street  
Santa Fe, New Mexico 87505

Re: Application for Non-Standard Location for  
Texakoma Oil & Gas Corporation  
Farmington Lake #1, 856' FSL 591' FWL  
M-21-30N-12W, Basin Fruitland Coal(Gas) Pool



Dear Ms. Wrotenbery:


The approval of the location of the Texakoma Oil & Gas Corporation Farmington Lake #1 well located 856 feet from the South line and 591 feet from the West line of section 21, Township 30 North, Range 12 West, is hereby requested in the Basin Fruitland Coal (Gas) Pool because of topographical reasons..

The legal location would be in a City of Farmington recreational area adjacent to the Farmington Lake (Beeline Reservoir on the plat). The legal locations would be in the drainage to the lake, under a power line or over natural gas pipelines.

An attached plat shows the names and addresses of the designated operators of the offsetting Basin Fruitland Coal leases, all of which have been notified by certified mail of this application by copies posted at the time this mailing.

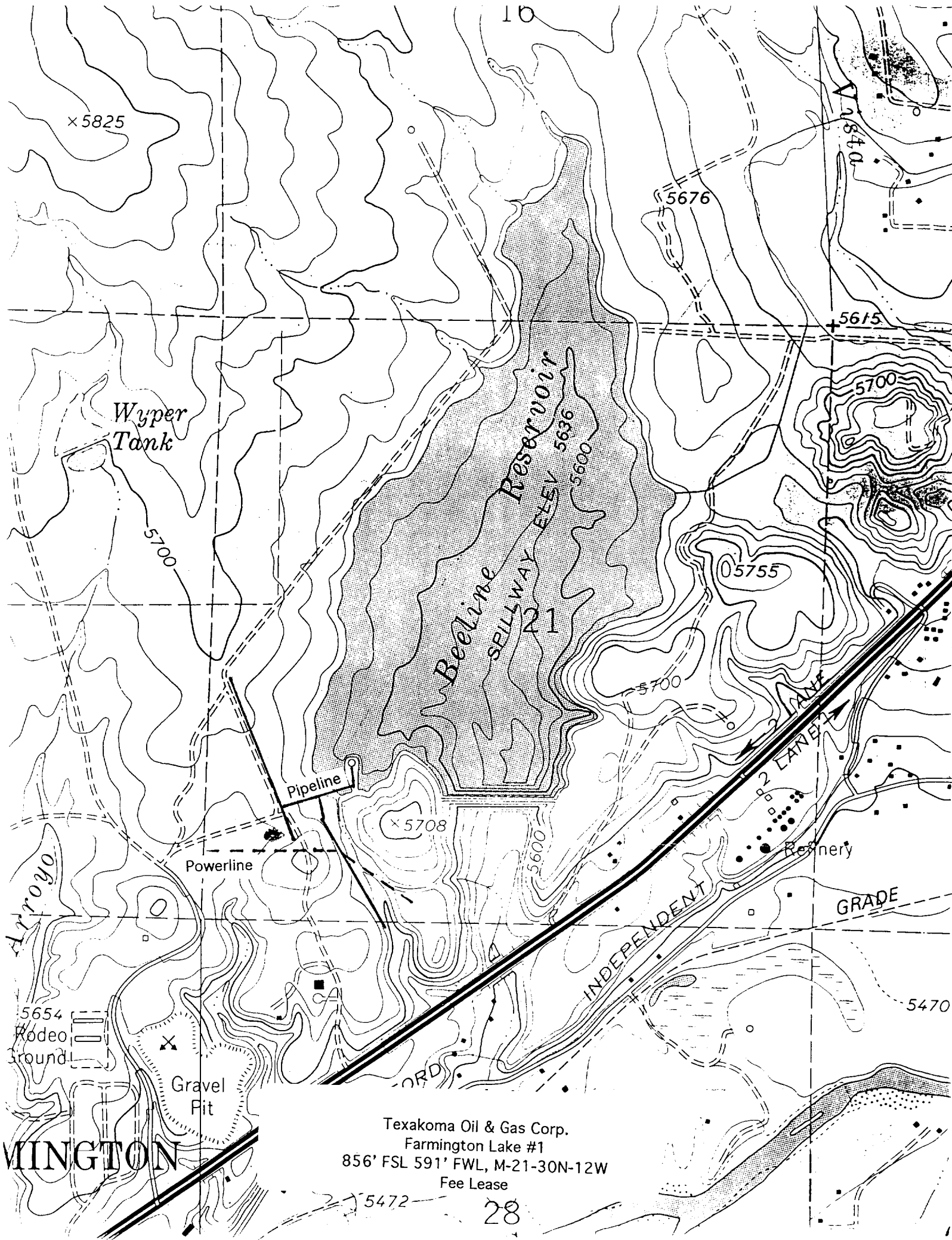
If there are questions, please contact me.

Yours very truly,

  
A. R. Kendrick

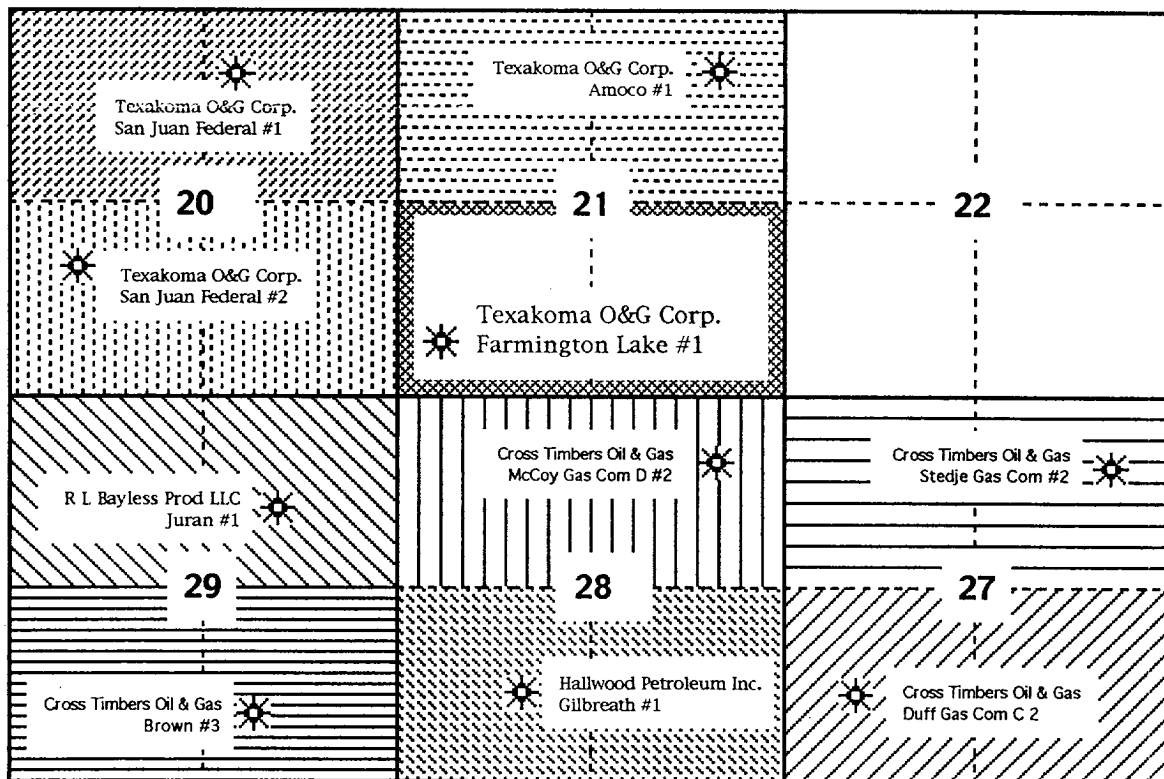
Attachment

cc: Robert L. Bayless, Producer, LLC  
Cross Timbers Oil & Gas Company  
Oil Conservation Division, Aztec, NM  
Texakoma Oil & Gas Corporation



Texakoma Oil & Gas Corp.  
Farmington Lake #1  
856' FSL 591' FWL, M-21-30N-12W  
Fee Lease

Offset Operators  
Texakoma Oil & Gas Corporation  
Farmington Lake #1  
856' FSL 591' FWL 21-30N-12W  
Basin Fruitland Coal (Gas) Pool



Robert L. Bayless, Producer, LLC  
P. O. Box 168  
Farmington, New Mexico 87499-0168

Cross Timbers Oil & Gas Company  
2700 Farmington Avenue, Bldg. K  
Farmington, New Mexico 87401