

(SUBMIT IN TRIPLICATE)

UNITED STATES  
DEPARTMENT OF THE INTERIOR  
GEOLOGICAL SURVEY

Land Office Santa Fe, N.M.  
Lease No. NM-024158  
Unit M

SUNDRY NOTICES AND REPORTS ON WELLS

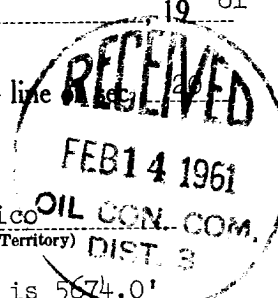
NOTICE OF INTENTION TO DRILL	<input checked="" type="checkbox"/>	SUBSEQUENT REPORT OF WATER SHUT-OFF
NOTICE OF INTENTION TO CHANGE PLANS		SUBSEQUENT REPORT OF SHOOTING OR ACIDIZING
NOTICE OF INTENTION TO TEST WATER SHUT-OFF		SUBSEQUENT REPORT OF ALTERING CASING
NOTICE OF INTENTION TO RE-DRILL OR REPAIR WELL		SUBSEQUENT REPORT OF RE-DRILLING OR REPAIR
NOTICE OF INTENTION TO SHOOT OR ACIDIZE		SUBSEQUENT REPORT OF ABANDONMENT
NOTICE OF INTENTION TO PULL OR ALTER CASING		SUPPLEMENTARY WELL HISTORY
NOTICE OF INTENTION TO ABANDON WELL		

(INDICATE ABOVE BY CHECK MARK NATURE OF REPORT, NOTICE, OR OTHER DATA)

January 25,

19 61

Well No. 1 is located 855 ft. from N line and 790 ft. from E line  
SW/4 of SW/4-20 T30N, R12W NMFM  
(1/4 Sec. and Sec. No.) (Twp.) (Range) (Meridian)  
Dakota San Juan New Mexico  
(Field) (County or Subdivision) (State or Territory)

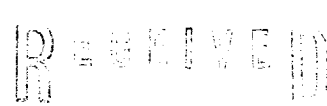


The elevation of the derrick floor above sea level is \* ft. Ground level is 5674.0'

DETAILS OF WORK

(State names of and expected depths to objective sands; show sizes, weights, and lengths of proposed casings; indicate mudding jobs, cementing points, and all other important proposed work)

1. This well will be known as the Rice Unit 1.
2. This will be a 6,800' test to the Dakota formation.
3. Casing will consist of 8 5/8" set at ± 300 ft. and 4 1/2" set at ± 6800 ft.
4. Will perforate the Dakota and fracture if necessary.
5. A 320 acre gas unit consisting of the South 1/2 of Sec. 20 will be formed.



I understand that this plan of work must receive approval in writing by the Geological Survey before operations may be commenced.

Company Texas Eastern Transmission Corporation

Address P. O. Box 1189

Houston 1, Texas

Attn: Mr. J. D. Gaden

By J. D. Gaden  
J. D. Gaden

Title Chief Production Clerk

1. The first part of the document is a letter from the President of the United States to the Congress, dated January 1, 1862. It is a very long letter, and it contains a great deal of information about the state of the country at that time. It is a very important document, and it is one of the most important documents in the history of the United States.

2. The second part of the document is a letter from the President of the United States to the Congress, dated January 1, 1862. It is a very long letter, and it contains a great deal of information about the state of the country at that time. It is a very important document, and it is one of the most important documents in the history of the United States.

3. The third part of the document is a letter from the President of the United States to the Congress, dated January 1, 1862. It is a very long letter, and it contains a great deal of information about the state of the country at that time. It is a very important document, and it is one of the most important documents in the history of the United States.

4. The fourth part of the document is a letter from the President of the United States to the Congress, dated January 1, 1862. It is a very long letter, and it contains a great deal of information about the state of the country at that time. It is a very important document, and it is one of the most important documents in the history of the United States.

5. The fifth part of the document is a letter from the President of the United States to the Congress, dated January 1, 1862. It is a very long letter, and it contains a great deal of information about the state of the country at that time. It is a very important document, and it is one of the most important documents in the history of the United States.

6. The sixth part of the document is a letter from the President of the United States to the Congress, dated January 1, 1862. It is a very long letter, and it contains a great deal of information about the state of the country at that time. It is a very important document, and it is one of the most important documents in the history of the United States.

7. The seventh part of the document is a letter from the President of the United States to the Congress, dated January 1, 1862. It is a very long letter, and it contains a great deal of information about the state of the country at that time. It is a very important document, and it is one of the most important documents in the history of the United States.

8. The eighth part of the document is a letter from the President of the United States to the Congress, dated January 1, 1862. It is a very long letter, and it contains a great deal of information about the state of the country at that time. It is a very important document, and it is one of the most important documents in the history of the United States.

9. The ninth part of the document is a letter from the President of the United States to the Congress, dated January 1, 1862. It is a very long letter, and it contains a great deal of information about the state of the country at that time. It is a very important document, and it is one of the most important documents in the history of the United States.

10. The tenth part of the document is a letter from the President of the United States to the Congress, dated January 1, 1862. It is a very long letter, and it contains a great deal of information about the state of the country at that time. It is a very important document, and it is one of the most important documents in the history of the United States.

NUMBER OF COPIES RECEIVED	
DISTRIBUTION	
FIL	
U.S.G.	
LAND OFFICE	
TRANSPORTER	OIL GAS
PRODUCTION OFFICE	
OPERATOR	

# NEW MEXICO OIL CONSERVATION COMMISSION

FORM C-128  
Revised 5/1/57

## WELL LOCATION AND ACREAGE DEDICATION PLAT

SEE INSTRUCTIONS FOR COMPLETING THIS FORM ON THE REVERSE SIDE

### SECTION A

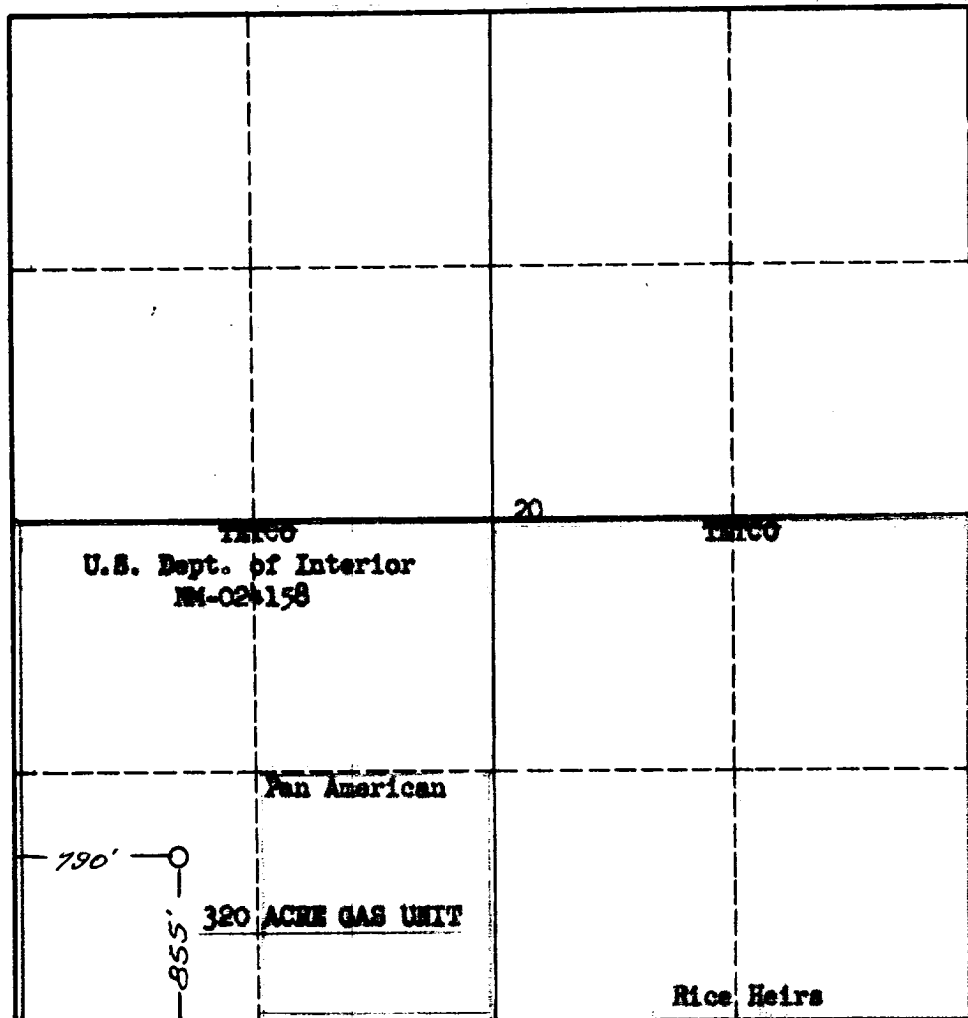
Operator <b>TEXAS EASTERN TRANSMISSION CORPORATION</b>		Lease <b>RICE UNIT</b>		Well No. <b>320</b>
Unit Letter <b>M</b>	Section <b>20</b>	Township <b>30 NORTH</b>	Range <b>12 WEST</b>	County <b>SAN JUAN</b>
Actual Footage Location of Well: <b>855</b> feet from the <b>SOUTH</b> line and <b>790</b> feet from the <b>WEST</b> line				
Ground Level Elev. <b>5674.0</b>	Producing Formation <b>DAKOTA</b>	Pool <i>Pan American</i>	Dedicated Acreage: <b>320</b> Acres	

Ref: GLO plat dated 7 April 1881

1. Is the Operator the only owner in the dedicated acreage outlined on the plat below? YES \_\_\_\_\_ NO X ("Owner" means the person who has the right to drill into and to produce from any pool and to appropriate the production either for himself or for himself and another. (65-3-29 (e) NMSA 1935 Comp.)
2. If the answer to question one is "no," have the interests of all the owners been consolidated by communization agreement or otherwise? YES X NO \_\_\_\_\_. If answer is "yes," Type of Consolidation **COMMUNIZATION AGREEMENT**
3. If the answer to question two is "no," list all the owners and their respective interests below:

Owner	Land Description

### SECTION B



### CERTIFICATION SURVEY

I hereby certify that the information in SECTION A above is true and complete to the best of my knowledge and belief.

Name <b>J. D. GADEN</b>
Position <b>CHIEF PRODUCTION CLERK</b>
Company <b>TEXAS EASTERN TRANS. CORP.</b>
Date <b>JANUARY 25, 1961</b>

I hereby certify that the well location shown on the plat in SECTION B was plotted from field notes of actual surveys made by me or under my supervision, and that the same is true and correct to the best of my knowledge and belief.

Date Surveyed <b>18 January 1961</b>
Registered Professional Engineer and/or Land Surveyor <b>James P. Leese</b>
Certificate No. <b>1463</b>

0 330 660 990 1320 1650 1980 2310 2640 2000 1500 1000 500 0

## INSTRUCTIONS FOR COMPLETION OF FORM C-128

1. Operator shall furnish and certify to the information called for in Section A.
2. Operator shall outline the dedicated acreage for *both* oil and gas wells on the plat in Section B.
3. A registered professional engineer or land surveyor registered in the State of New Mexico or approved by the Commission shall show on the plat the location of the well and certify this information in the space provided.
4. All distances shown on the plat must be from the outer boundaries of the Section.
5. If additional space is needed for listing owners and their respective interests as required in question 3 of Section A, please use space below.