

(SUBMIT IN TRIPLICATE)

UNITED STATES
DEPARTMENT OF THE INTERIOR
GEOLOGICAL SURVEY

Indian Agency Navajo

Window Rock, Arizona

Allottee _____

Lease No. Navajo Tribal

Contract I-149-Ind-7653

X			

SUNDRY NOTICES AND REPORTS ON WELLS

NOTICE OF INTENTION TO DRILL	<input checked="" type="checkbox"/>	SUBSEQUENT REPORT OF WATER SHUT-OFF	
NOTICE OF INTENTION TO CHANGE PLANS		SUBSEQUENT REPORT OF SHOOTING OR ACIDIZING	
NOTICE OF INTENTION TO TEST WATER SHUT-OFF		SUBSEQUENT REPORT OF ALTERING CASING	
NOTICE OF INTENTION TO REDRILL OR REPAIR WELL		SUBSEQUENT REPORT OF REDRILLING OR REPAIR	
NOTICE OF INTENTION TO SHOOT OR ACIDIZE		SUBSEQUENT REPORT OF ABANDONMENT	
NOTICE OF INTENTION TO PULL OR ALTER CASING		SUPPLEMENTARY WELL HISTORY	
NOTICE OF INTENTION TO ABANDON WELL			

RECEIVED

U. S. GEOLOGICAL SURVEY
FARMINGTON, NEW MEXICO

(INDICATE ABOVE BY CHECK MARK NATURE OF REPORT, NOTICE, OR OTHER DATA)

June 14, 19 61

Well No. 1-3 is located 1980 ft. from N line and 660 ft. from W line of sec. 3

SW/4 NW/4 Section 3 T-30-N R-17-W N M P M
(1/4 Sec. and Sec. No.) (Twp.) (Range) (Meridian)
Wildcat San Juan County New Mexico
(Field) (County or Subdivision) (State or Territory)

The elevation of the derrick floor above sea level is _____ ft. 5137 (GL)

DETAILS OF WORK

(State names of and expected depths to objective sands; show sizes, weights, and lengths of proposed casings; indicate mudding jobs, cementing points, and all other important proposed work)

Drill with rotary thru the Dakota Formation, expected to be encountered at approximately 1,200'. Set 60' of 7" 23# J-55 casing and cement with 40 sax. Circulate cement. Set 4 1/2" 9.5# J-55 casing as required and cement with 75 sax and complete well.

RECEIVED
JUN 20 1961
OIL & GAS DIV.
DIST. 3

I understand that this plan of work must receive approval in writing by the Geological Survey before operations may be commenced.

Company Ken Blackford

Address P. O. Box 1527

Farmington, New Mexico

By Ken Blackford

Title Operator

NEW MEXICO OIL CONSERVATION COMMISSION

Well Location and Acreage Dedication Plat

Date June 14, 1961

Section A.

Operator KEN BLACKFORD Lease Navajo Tribal
 Well No. 1 Unit Letter E Section 3 Township 30 NORTH Range 17 WEST, NMPM
 Located 1980 Feet From the NORTH Line, 660 Feet From the WEST Line
 County SAN JUAN G. L. Elevation 5137.0 Dedicated Acreage 40 Acres
 Name of Producing Formation Dakota Pool Wildcat

1. Is the Operator the only owner in the dedicated acreage outlined on the plat below?


Yes X No _____

2. If the answer to question one is "no", have the interests of all the owners been consolidated by communitization agreement or otherwise? Yes _____ No _____. If answer is "yes", Type of Consolidation.

3. If the answer to question two is "no", list all the owners and their respective interests below:

Owner

Land Description



Section B.

This is to certify that the information in Section A above is true and complete to the best of my knowledge and belief.

Ken Blackford

(Operator)


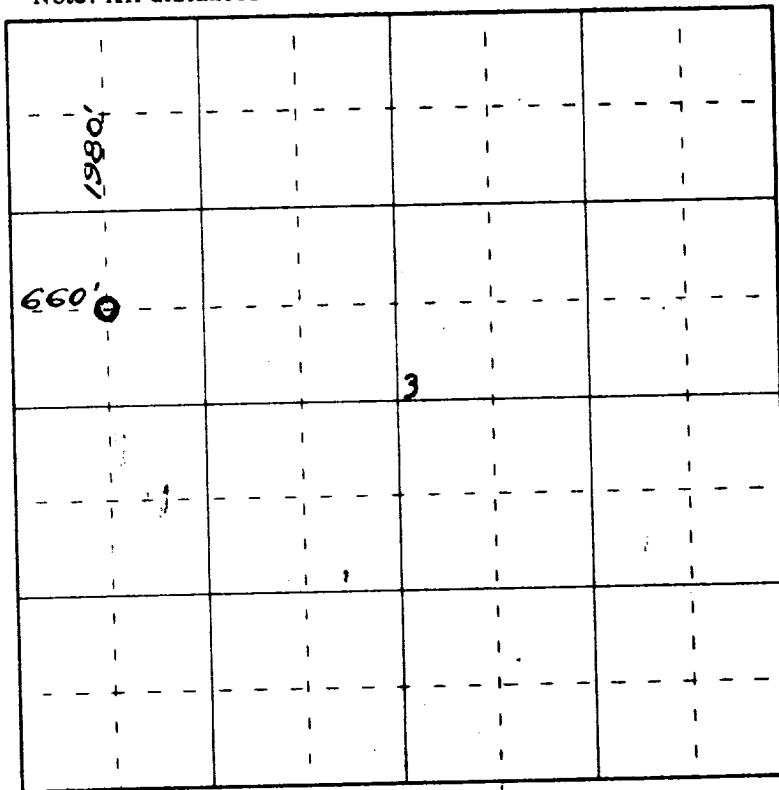
Ken Blackford
(Representative)

(Address)

Box 1527


Farmington, New Mexico

Note: All distances must be from outer boundaries of section.



Scale 4 inches equal 1 mile

RECEIVED
JUN 15 1961



This is to certify that the above plat was prepared from field notes of actual surveys made by me or under my supervision and that the same are true and correct to the best of my knowledge and belief.

Date Surveyed 7 June 1961

James P. Loese
 Registered Professional Engineer and/or Land Surveyor
 James P. Loese N. Mex. Reg. No. 1463
 San Juan Engineering Company