

(SUBMIT IN TRIPLICATE)

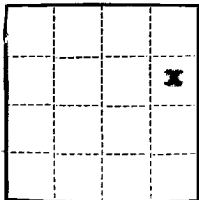
UNITED STATES
DEPARTMENT OF THE INTERIOR
GEOLOGICAL SURVEY

Budget Bureau No. 42-R358.4.
Approval expires 12-31-60.

Land Office Santa Fe

Lease No. 079011

Unit San Juan 32-5



SUNDRY NOTICES AND REPORTS ON WELLS

NOTICE OF INTENTION TO DRILL	<input checked="" type="checkbox"/>	SUBSEQUENT REPORT OF WATER SHUT-OFF	
NOTICE OF INTENTION TO CHANGE PLANS		SUBSEQUENT REPORT OF SHOOTING OR ACIDIZING	
NOTICE OF INTENTION TO TEST WATER SHUT-OFF		SUBSEQUENT REPORT OF ALTERING CASING	
NOTICE OF INTENTION TO RE-DRILL OR REPAIR WELL		SUBSEQUENT REPORT OF RE-DRILLING OR REPAIR	
NOTICE OF INTENTION TO SHOOT OR ACIDIZE		SUBSEQUENT REPORT OF ABANDONMENT	
NOTICE OF INTENTION TO PULL OR ALTER CASING		SUPPLEMENTARY WELL HISTORY	
NOTICE OF INTENTION TO ABANDON WELL			

(INDICATE ABOVE BY CHECK MARK NATURE OF REPORT, NOTICE, OR OTHER DATA)

May 23, 1961

, 19

San Juan 32-5

Well No. 2-23 is located 2,310 ft. from N line and 990 ft. from E line of sec. 23

NE 1/4 Section 23

(1/4 Sec. and Sec. No.)

T 32-N

(Twp.)

R 6-W

(Range)

N.M.P.M.

(Meridian)

Basin Lakota

(Field)

Rio Arriba County

(County or Subdivision)

New Mexico

(State or Territory)

The elevation of the derrick floor above sea level is 6,414 ft.

DETAILS OF WORK

(State names of and expected depths to objective sands; show sizes, weights, and lengths of proposed casings; indicate mudding jobs, cementing points, and all other important proposed work)

Lakota Test. E/2 of Section 23 (320 acres) dedicated to this well.

Casing program: 600 ft. 2-5/8" 24# casing - set with 250 sacks cement, circu ated to surface.

5-1/2" - 18.5# J-55 casing - set on bottom - about 100 feet, cemented with 200 sacks. Mesa Verde will be protected - by use of 2 stage tool, and about 200 sacks of cement.

If commercial production is indicated, well will be perforated and sand fractured - and 2-3/8" E.H.P. tubing will be set about 20 feet off bottom.

I understand that this plan of work must receive approval in writing by the Geological Survey before operations may be commenced.

Company La Placa Gathering System, Inc.

Address Box 728

Farmington, New Mexico.

C. Deason Deal, Agent in Farmington
Title _____

Well Location and Acreage Dedication Plat

Section A.


Date May 23, 1961

Operator LA PLATA GATHERING SYSTEM Lease MAY 23 1961
 Well No. 2-23 Unit Letter H Section 23 Township 32 NORTH Range 6 WEST NMPM.
 Located 2310' Feet From NORTH Line, 990' Feet From EAST Line
 County RIO ARriba G. L. Elevation 6403.5 Dedicated Acreage _____ Acres
 Name of Producing Formation Alamosa Pool Basin & Pahrump

1. Is the Operator the only owner in the dedicated acreage outlined on the plat below?

Yes _____ No 22. If the answer to question one is "no", have the interests of all the owners been consolidated by communitization agreement or otherwise? Yes 2 No _____. If answer is "yes", Type of Consolidation, communitization

3. If the answer to question two is "no", list all the owners and their respective interests below:

OwnerLand Description

Section B.

Note: All distances must be from outer boundaries of section.

This is to certify that the information
 in Section A above is true and complete
 to the best of my knowledge and belief.

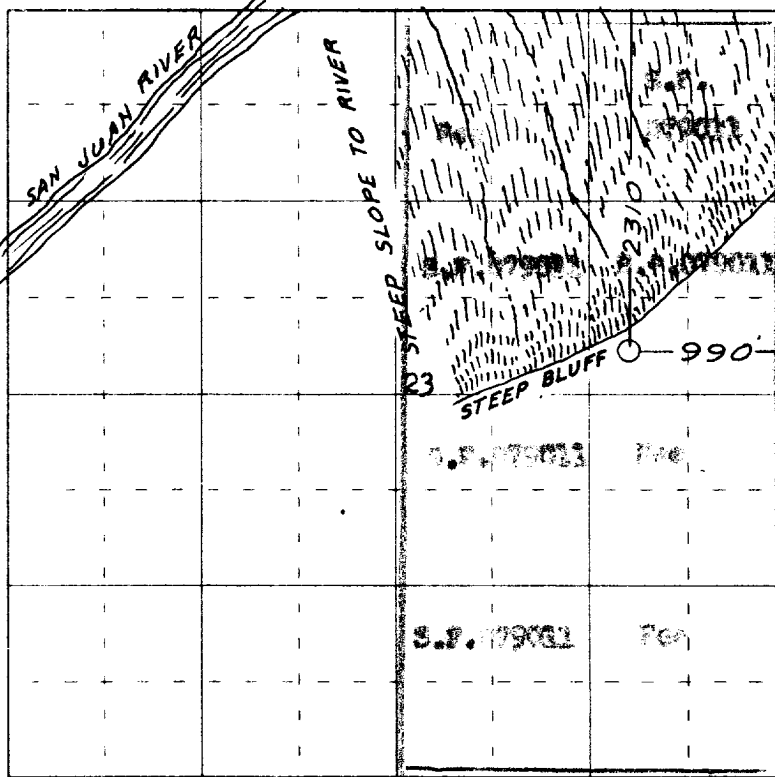
LA PLATA GATHERING SYSTEM, INC.

(Operator)

(Representative)

C. Deenan Reel, Agent in Farmington

(Address)

Box 726Farmington, New Mexico

0 330 660 990 1320 1650 1980 2310 2640 2000 1500 1000 500 0

Scale 4 inches equal 1 mile

This is to certify that the above plat was prepared from field notes of actual surveys
 made by me or under my supervision and that the same are true and correct to the best
 of my knowledge and belief.

Date Surveyed October 12, 1960James P. Reese
Registered Professional Engineer and/or Land Surveyor

(Seal)

Farmington, New Mexico