

DEPARTMENT OF THE INTERIOR
GEOLOGICAL SURVEY

30-039-20250

5. LEASE IDENTIFICATION AND SURVEY NO.

114-2833

6. LEASE SURVEY PLANT NUMBER

7. WELL IDENTIFICATION NUMBER

8. NAME OF LEASE NAME

Uells Canyon

9. WELL NO.

1

10. STATE AND FIELD OR BRANCH

Mesquite-Dakota

11. SECTION OR TOWNSHIP

Sec. 21-32N-5W

12. COUNTY OR DISTRICT, ETC.

Rio Arriba

New Mexico

1a. TYPE OF WORK

DRILL ☒DIPPER ☐PLUG BACK ☐

b. TYPE OF WELL

OIL ☐GAS ☒OTHER ☐SINKER ☐WATER ☐

D. NAME OF OPERATOR

Antec Oil and Gas

E. ADDRESS OF OPERATOR

Drawer 570, Farmington, New Mexico

F. LOCATION OF WELL (Report location clearly and in accordance with any State requirements.)

Along road 680 EEL & 1150 TWE, Sec. 21-32N-5W,

At proposed prod. zone

G. NUMBER OF WELLS AND PERSONS FROM NUMBERED DOWN OR POST OFFICE

13. TYPE OF WELL PROPOSED*

OIL, GAS, OR OTHER
SINKER, OR OTHER
(If other than oil, gas, or other, state type, if any.)

14. TYPE OF WELL PROPOSED*

OIL, GAS, OR OTHER
SINKER, OR OTHER
(If other than oil, gas, or other, state type, if any.)

15. NO. OF AGENTS IN LEASE

16. NUMBER OF WELLS

8700

17. NO. OF AGENTS ASSIGNED TO THIS WELL

320

18. NUMBER OF AGENTS TO BE

notary

19. PROPOSED WELL NO. (If oil, gas, etc.)

6870 Cr

20.

PROPOSED LIFTING AND DRAINING PROGRAM

SIZE OF HOLE	SIZE OF CASING	WEIGHT PER FOOT	SETTING DEPTH	QUANTITY OF CEMENT
15"	10-3/4"	32.25%	300'	150 ss
8-7/8"	7-5/8"	33.40%	4100'	500 ss
6-3/4"	4-1/2"	10.5% & 11.6%	2700'	600 ss

Propose to:

Drill 15" hole and set 10-3/4" surface casing at 300', cement w/150 ss
 Drill 8-7/8" hole and set 7-5/8" intermediate at 4100' cement w/500 ss
 Drill w/gas a 6-3/4" hole to TD 2700' from bottom of intermediate, run
 4-1/2" liner to TD cement w/600 ss
 Perforate and frac Mesquite and Dakota zones.
 Run Baker Model D production packer
 Run 1-1/2" tubing.

Fracturing unit: S/2 -- Sec. 21-32N-5W -- 320 ss.

IN ABOVE SPACE DESCRIBE PROPOSED PROGRAM: If proposal is to deepen or plug back, give data on present productive zone and present production. If proposal is to drill or deepen directionally, give pertinent data on subsurface locations and measured and true vertical depths. Give without presenter program, if any.

21.

SIGNED

for C. Polanco, Jr.

TITLE

District Superintendent

DATE

August 5, 1969

(This space for Federal or State office use)

PERMIT NO.

APPROVAL DATE

APPROVED BY

cr

THAT

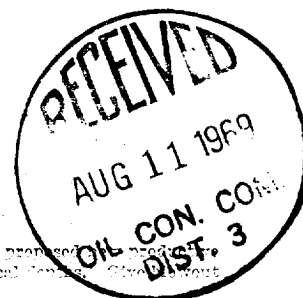
CONDITIONS OF APPROVAL, IF ANY:

RECEIVED

AUG 8 1969

U. S. GEOLOGICAL SURVEY
DURANGO, COLO.

St



**NEW MEXICO OIL CONSERVATION COMMISSION
WELL LOCATION AND ACREAGE DEDICATION PLAT**

Form C-102
Supersedes C-128
Effective 1-1-65

All distances must be from the outer boundaries of the Section.

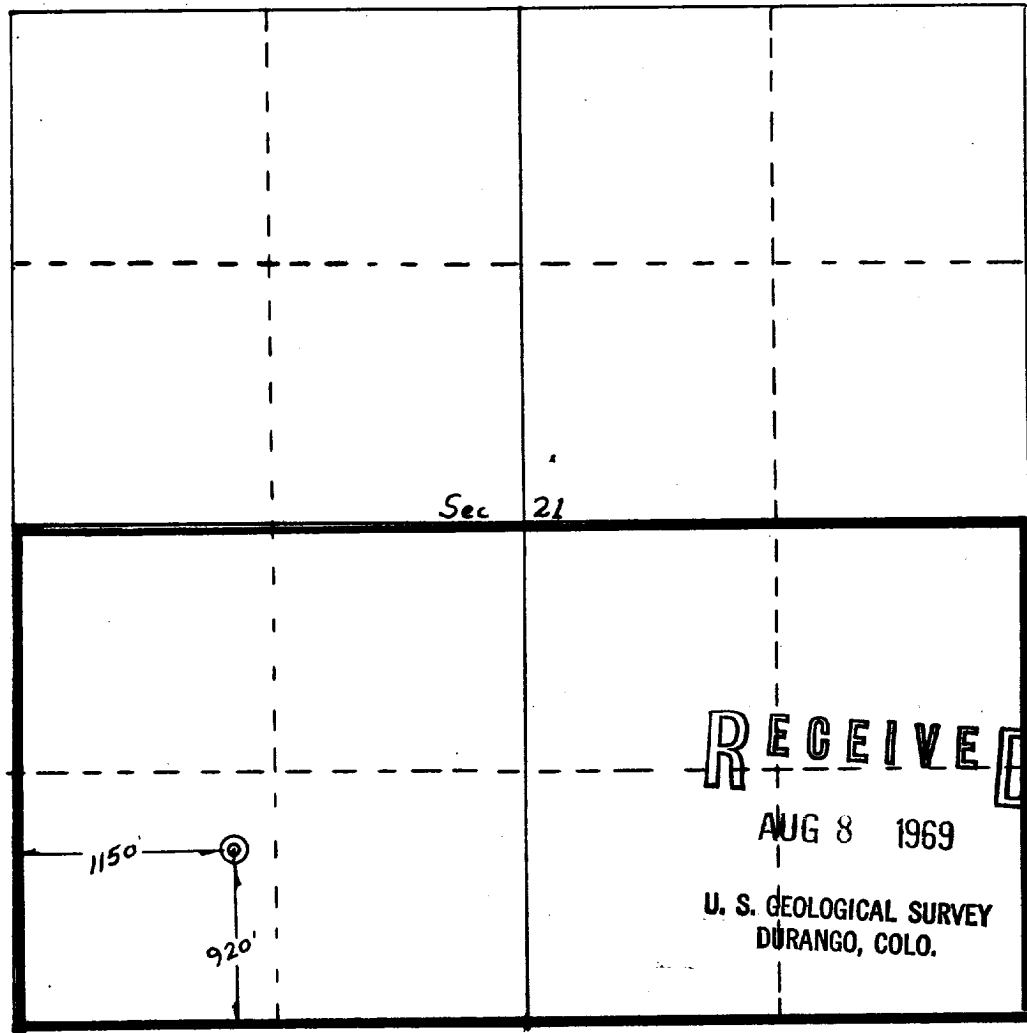
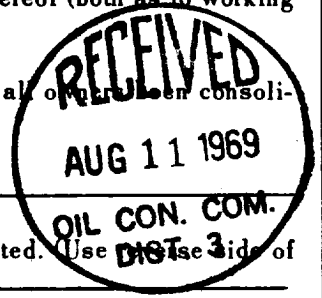
Operator Artes Oil & Gas Company			Lease Uells Canyon		Well No. 1
Unit Letter N	Section 21	Township 32N	Range 5W	County Rio Arriba	
Actual Footage Location of Well:					
920 feet from the South line and 1150 feet from the West line					
Ground Level Elev: 6970	Producing Formation Dakota - Mesaverde	Pool Blanco Mesaverde-Basin Dakota	Dedicated Acreage: 320 Acres		

1. Outline the acreage dedicated to the subject well by colored pencil or hatchure marks on the plat below.
2. If more than one lease is dedicated to the well, outline each and identify the ownership thereof (both as to working interest and royalty).
3. If more than one lease of different ownership is dedicated to the well, have the interests of all of them been consolidated by communitization, unitization, force-pooling, etc?

☐ Yes ☐ No If answer is "yes," type of consolidation _____

If answer is "no," list the owners and tract descriptions which have actually been consolidated. Use **Dist 3** side of this form if necessary.) _____

No allowable will be assigned to the well until all interests have been consolidated (by communitization, unitization, forced-pooling, or otherwise) or until a non-standard unit, eliminating such interests, has been approved by the Commission.



RECEIVED

AUG 8 1969

U. S. GEOLOGICAL SURVEY
DURANGO, COLO.

CERTIFICATION

I hereby certify that the information contained herein is true and complete to the best of my knowledge and belief.

Name Joe C. Salmon
Position District Superintendent
Company Artes Oil and Gas
Date August 6, 1969

I hereby certify that the well location shown on this plat was plotted from field notes of actual surveys made by me or under my supervision, and that the same is true and correct to the best of my knowledge and belief.

Date Surveyed July 11, 1969
Registered Professional Engineer and/or Land Surveyor <i>[Signature]</i>
Certificate No. 3970

Scale: 1" = 1000'