

NO. OF COPIES RECEIVED	3
DISTRIBUTION	
SANTA FE	1
FILE	
U.S.G.S.	
LAND OFFICE	
OPERATOR	1

NEW MEXICO OIL CONSERVATION COMMISSION

Form C-103
Supersedes Old
C-102 and C-103
Effective 1-1-65

5a. Indicate Type of Lease	
State <input type="checkbox"/>	Fee <input checked="" type="checkbox"/>
5. State Oil & Gas Lease No.	

SUNDRY NOTICES AND REPORTS ON WELLS (DO NOT USE THIS FORM FOR PROPOSALS TO DRILL OR TO DEEPEN OR PLUG BACK TO A DIFFERENT RESERVOIR. USE "APPLICATION FOR PERMIT -" (FORM C-101) FOR SUCH PROPOSALS.)	
1. <input checked="" type="checkbox"/> OIL WELL <input type="checkbox"/> GAS WELL <input type="checkbox"/> OTHER-	7. Unit Agreement Name
2. Name of Operator Hanson Oil Corporation	8. Farm or Lease Name Quinlan Ranches
3. Address of Operator P. O. Box 1515, Roswell, New Mexico, 88201	9. Well No. Chama Butte #1
4. Location of Well 9045' bearing S. 44° 25'05" E. of milepost 202 + 5.10 on the UNIT LETTER _____ FEET FROM THE _____ LINE AND _____ FEET FROM Colorado - New Mexico boundry. THE _____ LINE, SECTION _____ TOWNSHIP _____ RANGE _____ NMPM.	10. Field and Pool, or Wildcat Wildcat - Entrada
15. Elevation (Show whether DF, RT, GR, etc.) 8705'	12. County Rio Aribba

16. Check Appropriate Box To Indicate Nature of Notice, Report or Other Data	
NOTICE OF INTENTION TO:	SUBSEQUENT REPORT OF:
PERFORM REMEDIAL WORK <input type="checkbox"/>	REMEDIAL WORK <input type="checkbox"/>
TEMPORARILY ABANDON <input type="checkbox"/>	COMMENCE DRILLING OPVS. <input type="checkbox"/>
PULL OR ALTER CASING <input type="checkbox"/>	CASING TEST AND CEMENT JOB <input checked="" type="checkbox"/>
OTHER <input type="checkbox"/>	OTHER <input type="checkbox"/>

17. Describe Proposed or Completed Operations (Clearly state all pertinent details, and give pertinent dates, including estimated date of starting any proposed work) SEE RULE 1103.

9-16-79 T.D. 3865'. Ran 115 jts of 5½" 14# & 15.5# 8rd LT&C csg (3869.96'), set @ 3864' KB. Cemented with 400 sx HOWCO Lite cement, ¼# floceal per sk, 12.7#/gal, 240 sx Class "B", 1% CFR-2, .3% HLX 249, ¼# floceal per sk.

Plugged down @ 10:07 AM on 9-16-79.

Tested casing to 2500 psi for 30 minutes, held okay.

RIG RELEASED @ 7 PM on 9-16-79.

Operations suspended until further notice.

TEMPORARY ABANDONMENT
EXPIRES DEC 31 1979



18. I hereby certify that the information above is true and complete to the best of my knowledge and belief.

SIGNED Loraine R. Schmidt TITLE Production Clerk DATE September 19, 1979

Original Signed by A. R. Kendrick

APPROVED BY _____ TITLE _____ DATE SEP 24 1979

CONDITIONS OF APPROVAL, IF ANY:

NO. OF COPIES RECEIVED	4
DISTRIBUTION	
SANTA FE	/
FILE	/
U.S.G.S.	
LAND OFFICE	
OPERATOR	✓

NEW MEXICO OIL CONSERVATION COMMISSION

Form C-103
Supersedes Old
C-102 and C-103
Effective 1-1-65

5a. Indicate Type of Lease
State <input type="checkbox"/> Fee <input checked="" type="checkbox"/>
5. State Oil & Gas Lease No.

SUNDRY NOTICES AND REPORTS ON WELLS

(DO NOT USE THIS FORM FOR PROPOSALS TO DRILL OR TO DEEPEN OR PLUG BACK TO A DIFFERENT RESERVOIR.
USE "APPLICATION FOR PERMIT -" (FORM C-101) FOR SUCH PROPOSALS.)

1. OIL WELL <input checked="" type="checkbox"/> GAS WELL <input type="checkbox"/> OTHER <input type="checkbox"/>	7. Unit Agreement Name
2. Name of Operator Hanson Oil Corporation	8. Farm or Lease Name Quinlan Ranches
3. Address of Operator P. O. Box 1515, Roswell, New Mexico, 88201	9. Well No. Chama Butte #1
4. Location of Well 9045' bearing S. 44° 25'05" E. of milepost 202 + 5.10 on the UNIT LETTER _____ FEET FROM THE _____ LINE AND _____ FEET FROM Colorado - New Mexico boundry. THE _____ LINE, SECTION _____ TOWNSHIP _____ RANGE _____ NMPM.	10. Field and Pool, or Wildcat Wildcat - Entrada
15. Elevation (Show whether DF, RT, GR, etc.) 8705'	12. County Rio Aribba

16. Check Appropriate Box To Indicate Nature of Notice, Report or Other Data	
NOTICE OF INTENTION TO:	SUBSEQUENT REPORT OF:
PERFORM REMEDIAL WORK <input type="checkbox"/> TEMPORARILY ABANDON <input checked="" type="checkbox"/> (Extension) PULL OR ALTER CASING <input type="checkbox"/> OTHER <input type="checkbox"/>	PLUG AND ABANDON <input type="checkbox"/> CHANGE PLANS <input type="checkbox"/> REMEDIAL WORK <input type="checkbox"/> COMMENCE DRILLING OPNS. <input type="checkbox"/> CASING TEST AND CEMENT JOB <input type="checkbox"/> OTHER <input type="checkbox"/>

17. Describe Proposed or Completed Operations (Clearly state all pertinent details, and give pertinent dates, including estimated date of starting any proposed work) SEE RULE 1103.

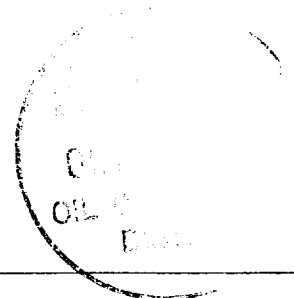
Request to extend Temporary Abandonment date to September 30, 1980.

18. I hereby certify that the information above is true and complete to the best of my knowledge and belief.

SIGNED Loraine Schmidt TITLE Production Clerk DATE 9/28/79

APPROVED BY AR Hendricks TITLE _____ DATE _____

CONDITIONS OF APPROVAL, IF ANY:





STATE OF NEW MEXICO
ENERGY AND MINERALS DEPARTMENT
OIL CONSERVATION DIVISION
AZTEC DISTRICT OFFICE

TONEY ANAYA
GOVERNOR

1000 RIO BRAZOS ROAD
AZTEC, NEW MEXICO 87410
(505) 334-6178

September 18, 1986

Mr. Jeff Taylor
Oil Conservation Div.
P.O. Box 2088
Santa Fe, NM 87504-2088

Re: Texas Rose Petroleum
Quinlan Ranch #1 B-29-32N-3E

Dear Jeff:

The referenced well was drilled by Hanson Oil Co. in 1980 and was known as the Chama Butte #1. The well was subsequently plugged and abandoned by Hanson and P&A was approved 8-5-80.

We received an intent to re-enter the well from Texas Rose Petroleum on 3-6-85. We have received no more reports from Texas Rose. A recent field inspection reveals the well has been re-entered, presumably by Texas Rose. Please docket a case calling for Texas Rose Petroleum, the Travelers Insurance Companies and all other interested parties to appear and show cause why the Quinlan Ranch #1, should not be re-plugged and abandoned in accordance with a Division approved plugging program.

The well is located on an unsurveyed tract 9040' bearing south 44° 25'.05" east of mile post 202 + 5.10' on the Colorado New Mexico boundary.

Yours truly,

Charles Gholson
Oil & Gas Inspector

CG/dj

xc: Well File

NO. OF COPIES RECEIVED	3
DISTRIBUTION	
SANTA FE	1
FILE	
U.S.G.S.	
LAND OFFICE	
OPERATOR	1

NEW MEXICO OIL CONSERVATION COMMISSION

Form C-103
Supersedes Old
C-102 and C-103
Effective 1-1-65

SUNDRY NOTICES AND REPORTS ON WELLS

(DO NOT USE THIS FORM FOR PROPOSALS TO DRILL OR TO DEEPEN OR PLUG BACK TO A DIFFERENT RESERVOIR.
USE "APPLICATION FOR PERMIT -" (FORM C-101) FOR SUCH PROPOSALS.)

1. <input checked="" type="checkbox"/> OIL WELL <input type="checkbox"/> GAS WELL <input type="checkbox"/> OTHER-	5a. Indicate Type of Lease State <input type="checkbox"/> Fee <input checked="" type="checkbox"/>
2. Name of Operator Hanson Oil Corporation	5. State Oil & Gas Lease No.
3. Address of Operator P.O. Box 1515, Roswell, New Mexico, 88201	7. Unit Agreement Name
4. Location of Well 9045' bearing S. 44° 25'05" E. of milepost 202 + 5.10 on the Colorado- UNIT LETTER _____ FEET FROM THE _____ LINE AND _____ FEET FROM New Mexico boundary. T-# _____ LINE, SECTION _____ TOWNSHIP _____ RANGE _____ NMPM.	8. Farm or Lease Name Quinlan Ranches
	9. Well No. Chama Butte #1
	10. Field and Pool, or Wildcat Wildcat - Entrada
15. Elevation (Show whether DF, RT, GR, etc.) 8705'	12. County RA

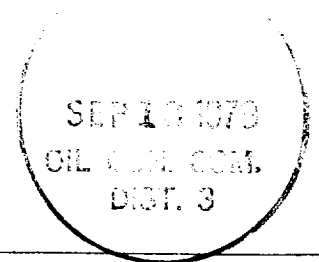
16. Check Appropriate Box To Indicate Nature of Notice, Report or Other Data
NOTICE OF INTENTION TO:

PERFORM REMEDIAL WORK <input type="checkbox"/>	PLUG AND ABANDON <input type="checkbox"/>
TEMPORARILY ABANDON <input type="checkbox"/>	CHANGE PLANS <input checked="" type="checkbox"/>
PULL OR ALTER CASING <input type="checkbox"/>	OTHER <input type="checkbox"/>

SUBSEQUENT REPORT OF:	
REMEDIAL WORK <input type="checkbox"/>	ALTERING CASING <input type="checkbox"/>
COMMENCE DRILLING OPNS. <input type="checkbox"/>	PLUG AND ABANDONMENT <input type="checkbox"/>
CASING TEST AND CEMENT JOB <input type="checkbox"/>	
OTHER <input type="checkbox"/>	

17. Describe Proposed or Completed Operations (Clearly state all pertinent details, and give pertinent dates, including estimated date of starting any proposed work) SEE RULE 1103.

It is proposed to drill the above captioned well to a Total Depth of 4000'.



18. I hereby certify that the information above is true and complete to the best of my knowledge and belief.

SIGNED Ray Will TITLE Vice-President, Land DATE September 12, 1979
APPROVED BY MC Hendricks TITLE SECRETARY DATE SEP 13 1979
CONDITIONS OF APPROVAL IF ANY:

NO. OF COPIES RECEIVED	3
DISTRIBUTION	
SANTA FE	1
FILE	
U.S.G.S.	
LAND OFFICE	
OPERATOR	1

NEW MEXICO OIL CONSERVATION COMMISSION

Form C-103
Supersedes Old
C-102 and C-103
Effective 1-1-65


SUNDRY NOTICES AND REPORTS ON WELLS <small>(DO NOT USE THIS FORM FOR PROPOSALS TO DRILL OR TO DEEPEN OR PLUG BACK TO A DIFFERENT RESERVOIR. USE "APPLICATION FOR PERMIT" (FORM C-101) FOR SUCH PROPOSALS.)</small>		5a. Indicate Type of Lease State <input type="checkbox"/> Fee <input checked="" type="checkbox"/>
1. <input checked="" type="checkbox"/> OIL WELL <input type="checkbox"/> GAS WELL <input type="checkbox"/> OTHER-		5. State Oil & Gas Lease No.
2. Name of Operator Hanson Oil Corporation		7. Lease Agreement Name
3. Address of Operator P. O. Box 1515, Roswell, New Mexico, 88201		8. Farm or Lease Name Quinlan Ranches
4. Location of Well 9045' Bearing S. 44° 25'05" E. of milepost 202 + 5.10 on the Colorado- UNIT LETTER _____ FEET FROM THE _____ LINE AND _____ FEET FROM New Mexico boundary. THE _____ LINE, SECTION _____ TOWNSHIP _____ RANGE _____ NMPM.		9. Well No. Chama Butte #1
15. Elevation (Show whether DF, RT, GR, etc.) 8705		10. Field and Pool, or Wildcat Wildcat - Entrada
12. County Rio Arriba		

16. Check Appropriate Box To Indicate Nature of Notice, Report or Other Data NOTICE OF INTENTION TO:		SUBSEQUENT REPORT OF:	
PERFORM REMEDIAL WORK <input type="checkbox"/> TEMPORARILY ABANDON <input type="checkbox"/> PULL OR ALTER CASING <input type="checkbox"/> OTHER _____ <input type="checkbox"/>	PLUG AND ABANDON <input type="checkbox"/> CHANGE PLANS <input type="checkbox"/>	REMEDIAL WORK <input type="checkbox"/> COMMENCE DRILLING OPNS. <input checked="" type="checkbox"/> CASING TEST AND CEMENT JOB <input type="checkbox"/> OTHER _____ <input type="checkbox"/>	ALTERING CASING <input type="checkbox"/> PLUG AND ABANDONMENT <input type="checkbox"/>

17. Describe Proposed or Completed Operations (Clearly state all pertinent details, and give pertinent dates, including estimated date of starting any proposed work) SEE RULE 1103.

8-26-79 SPUD WELL @ 10 A.M. on 8-26-79.

8-27-79 Ran 513' 8-5/8" 24# K-55 8rd ST&C casing. Cemented with 380 sx Class "B" cement, 2% CaCl, 1/4# floseal per sack. Used 50 sacks outside top job. Pressure tested casing to 1000 psi for 30 minutes, held okay.



8. I hereby certify that the information above is true and complete to the best of my knowledge and belief.

SIGNED Lenani Schmidt TITLE Production Clerk DATE 9/4/79
 Original Signed by A. R. Kendrick TITLE SUPERVISOR DISTRICT 3 DATE SEP 6 1979
 PROVED BY _____
 CONDITIONS OF APPROVAL, IF ANY: