



STATE OF NEW MEXICO
ENERGY AND MINERALS DEPARTMENT
OIL CONSERVATION DIVISION
AZTEC DISTRICT OFFICE

well file

1000 RIO BRAZOS ROAD
AZTEC, NEW MEXICO 87410
(505) 334-6178

OIL CONSERVATION DIVISION
BOX 2088
SANTA FE, NEW MEXICO 87501

DATE 12-30-88

RE: Proposed MC _____
Proposed DIIC _____
Proposed NSL X _____
Proposed SWD _____
Proposed WFX _____
Proposed PMX _____

Gentlemen:

I have examined the application dated 12-15-88

for the JEROME P. MCHUGH CARACAS MESA 14#1 D-14-32N-4W
Operator Lease and Well No. Unit, S-T-R

and my recommendations are as follows:

APPROVE

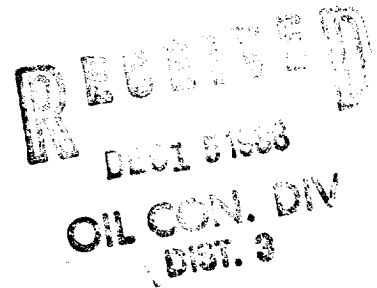
Yours truly,

E. Burch

NSC-2613

December 14, 1988

New Mexico Oil Conservation Division
ATTN: Mike Stogner
310 Old Santa Fe Trail, Room 206
Santa Fe, NM 87503



RE: Application for Unorthodox Location
Jerome P. McHugh
Carracas Mesa 14 #1
1100' FNL - 1100' FWL
Sec. 14, Township 32 North, Range 4 West, NMPM
Rio Arriba County, New Mexico

Gentlemen:

Jerome P. McHugh hereby requests administrative approval of an unorthodox location for the captioned well.

This well was permitted as a Basin Dakota and drilled to a depth of 8225' on November 25, 1988. Upon evaluation it has been decided to complete only the Fruitland Coal formation at this time. This location is a standard location for the Dakota, but a non-standard location for a Fruitland Coal well, per NMOCD Order No. R-8768.

This well is in Nassau's Carracas Unit. All offsetting operators, as indicated by the attached lease plat, have been notified of this application by certified mail. Jerome P. McHugh and Kindermac Partners are operating affiliates with Nassau Resources, Inc. and have been notified of this application.

Also attached are the C-102 plat and production map.

Please contact us if anything further is required to complete this application.

Respectfully submitted,

Fran Perrin

Fran Perrin
Admin. Asst.

Attachments

XC: Ernie Busch, NMOCD, Aztec, NM
Jerome P. McHugh/Kindermac
Amoco Production Co.
Dalport Oil Corp.

cm

Main Office
Jerome P. McHugh & Associates
Operating Affiliate: Nassau Resources, Inc.
650 South Cherry, Suite 1225
Denver, Colorado 80222
(303) 321-2111

All distances must be from the outer boundaries of the Section.

Owner Jerome P. McHugh		Lease Carracas Mesa 14		Well No. 1
Well Letter D	Section 14	Township 32 North	Range 4 West	County Rio Arriba
Well Location Location of Well:				
1100	feet from the North	line and	1100	feet from the West
Ground Level Elev. 6270	Producing Formation Fruitland	Pool Basin Fruitland Coal	Dedicated Acreage: 320.0 Acres	

1. Outline the acreage dedicated to the subject well by colored pencil or hatchure marks on the plat below.
2. If more than one lease is dedicated to the well, outline each and identify the ownership thereof (both as to working interest and royalty).
3. If more than one lease of different ownership is dedicated to the well, have the interests of all owners been consolidated by communitization, unitization, force-pooling, etc?

☐ Yes ☒ No If answer is "yes," type of consolidation Will be communitized.

If answer is "no," list the owners and tract descriptions which have actually been consolidated. (Use reverse side of this form if necessary.)

No allowable will be assigned to the well until all interests have been consolidated (by communitization, unitization, forced-pooling, or otherwise) or until a non-standard unit, eliminating such interests, has been approved by the Division.

1100 1100 McHugh Fee Leases	Fed. Ls. III 28812 Amoco Prod. (McHugh Farm-in)	SEG. 14
JEROME P. McHUGH Carracas Mesa 14 #1 Appl. for Unorthodox Loc.		

CERTIFICATION

I hereby certify that the information contained herein is true and complete to the best of my knowledge and belief.


Fran Perrin

Name
Fran Perrin

Position
Admin. Asst.

Company
Jerome P. McHugh

Date
12/7/88



Date Surveyed
October 21, 1986

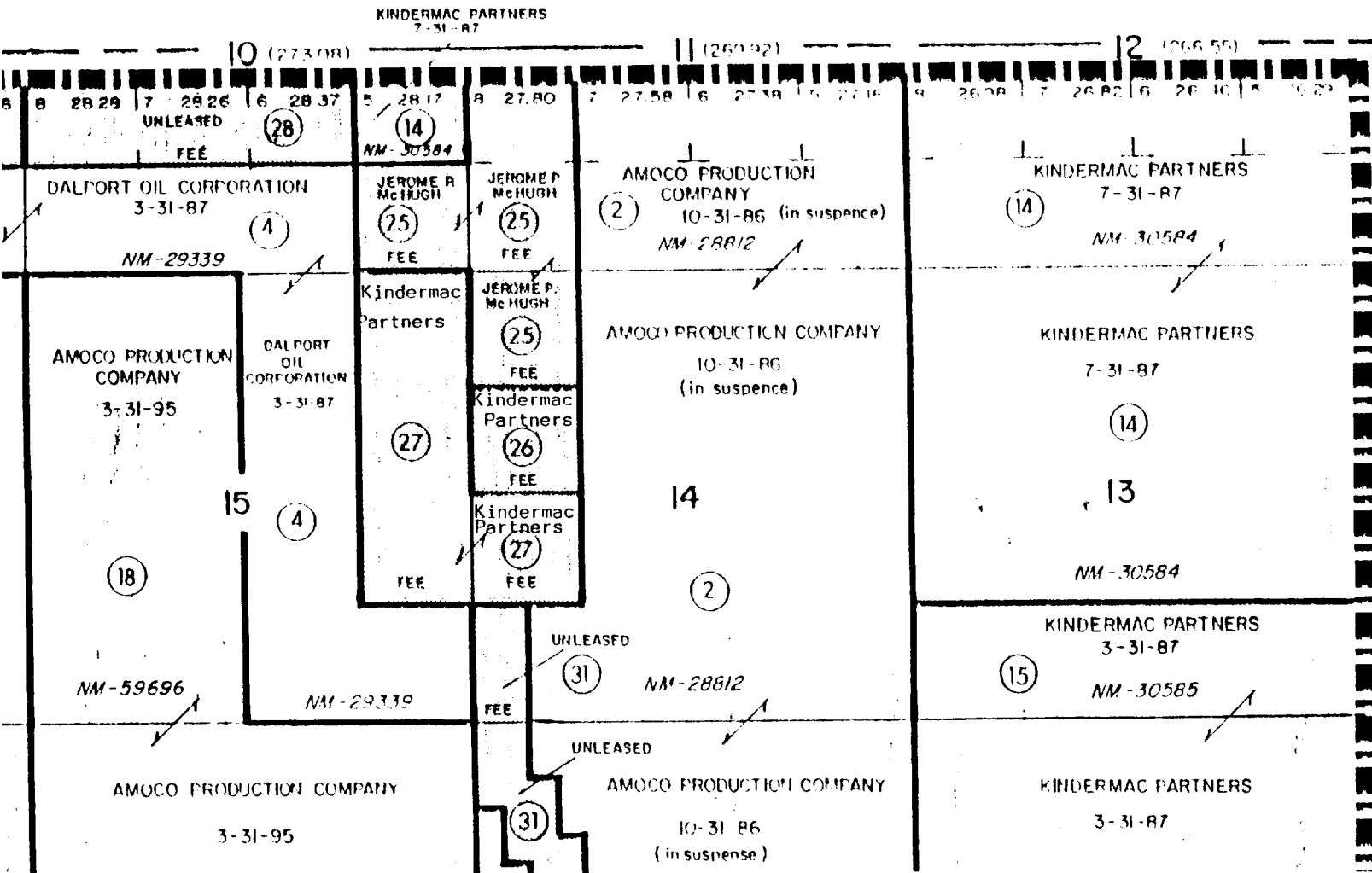
Registered Professional Engineer
and/or Land Surveyor

Edgar L. Risenhoover

Certificate No. 5979

Edgar L. Risenhoover, L.S.

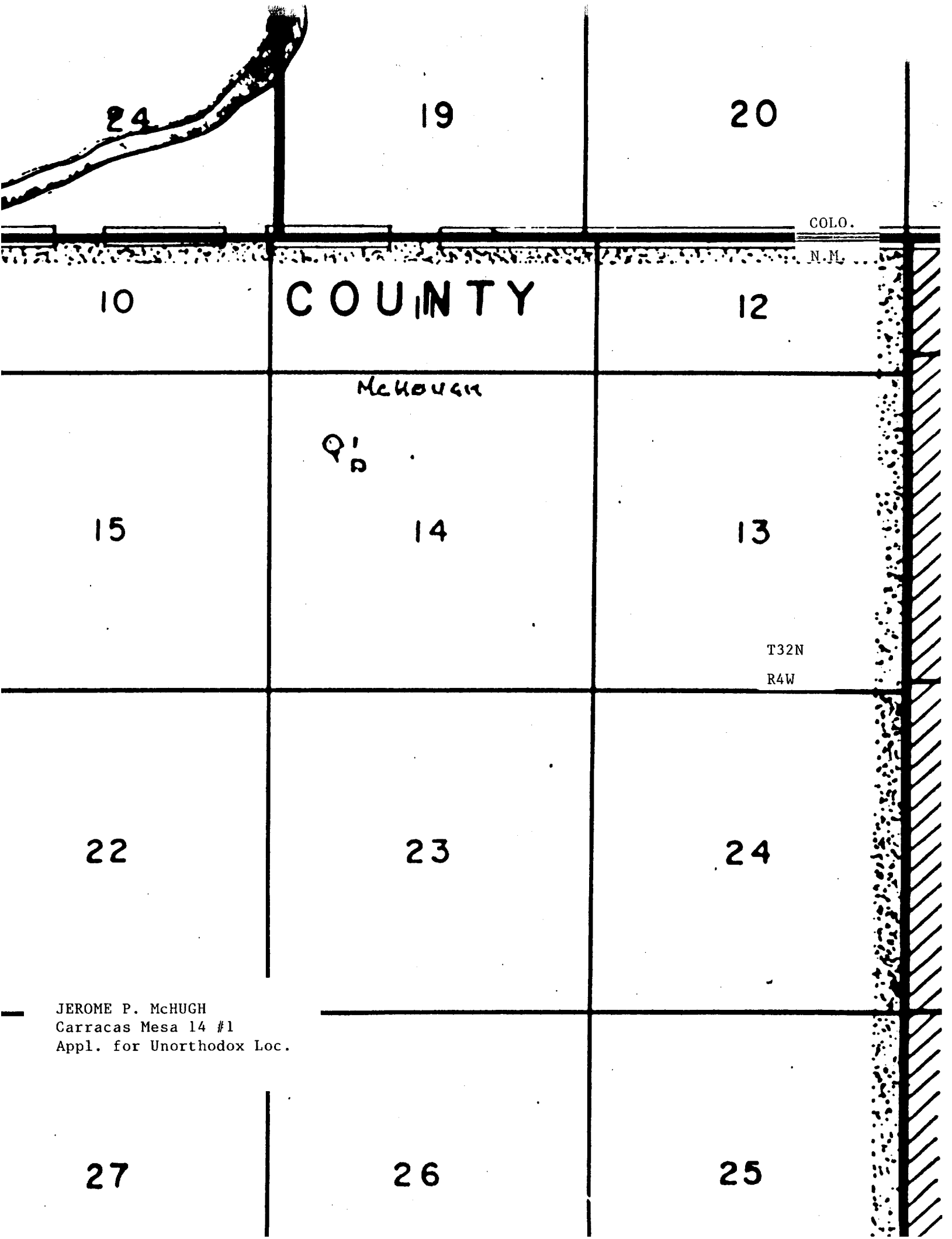
LEASE PLAT
Township 32 North, Range 4 West, NMPM



Offsetting Operators:
Amoco Production Co.
Dalport Oil Corp.

Operating Affiliates:
Jerome P. McHugh
Kindermac Partners
Nassau Resources, Inc.

JEROME P. McHUGH
Carracas Mesa 14 #1
Appl. for Unorthodox Loc.



24

19

20

COLO.

N.M.

10

COUNTY

12

McHUGH

Q1
R

15

14

13

T32N

R4W

22

23

24

JEROME P. McHUGH
Carracas Mesa 14 #1
Appl. for Unorthodox Loc.

27

26

25