

MERIDIAN OIL

June 13, 1988

Mr. William LeMay
New Mexico Oil Conservation Division
Post Office Box 2088
Santa Fe, New Mexico 87501

Dear Mr. LeMay:

This is a request for administrative approval for an unorthodox gas well location in the Undesignated Fruitland Pool.

It is intended to locate the El Paso Natural Gas Company's San Juan 32-5 Unit #100 at 690' from the south line and 2285' from the west line of Section 23, T-32-N, R-6-W, Rio Arriba County, New Mexico.

Extremely rough terrain in the form of steep cliffs makes it impossible to build an orthodox location in the southwest quarter of this section.

El Paso Natural Gas Company is the operator of the San Juan 32-5 Unit.

Plats showing the proposed well location and the terrain in Section 23, along with an ownership plat, are attached.

Sincerely yours,


Peggy Doak

encl.

RECEIVED
JUN 14 1988
OIL CON. DIV.
DIST. 3

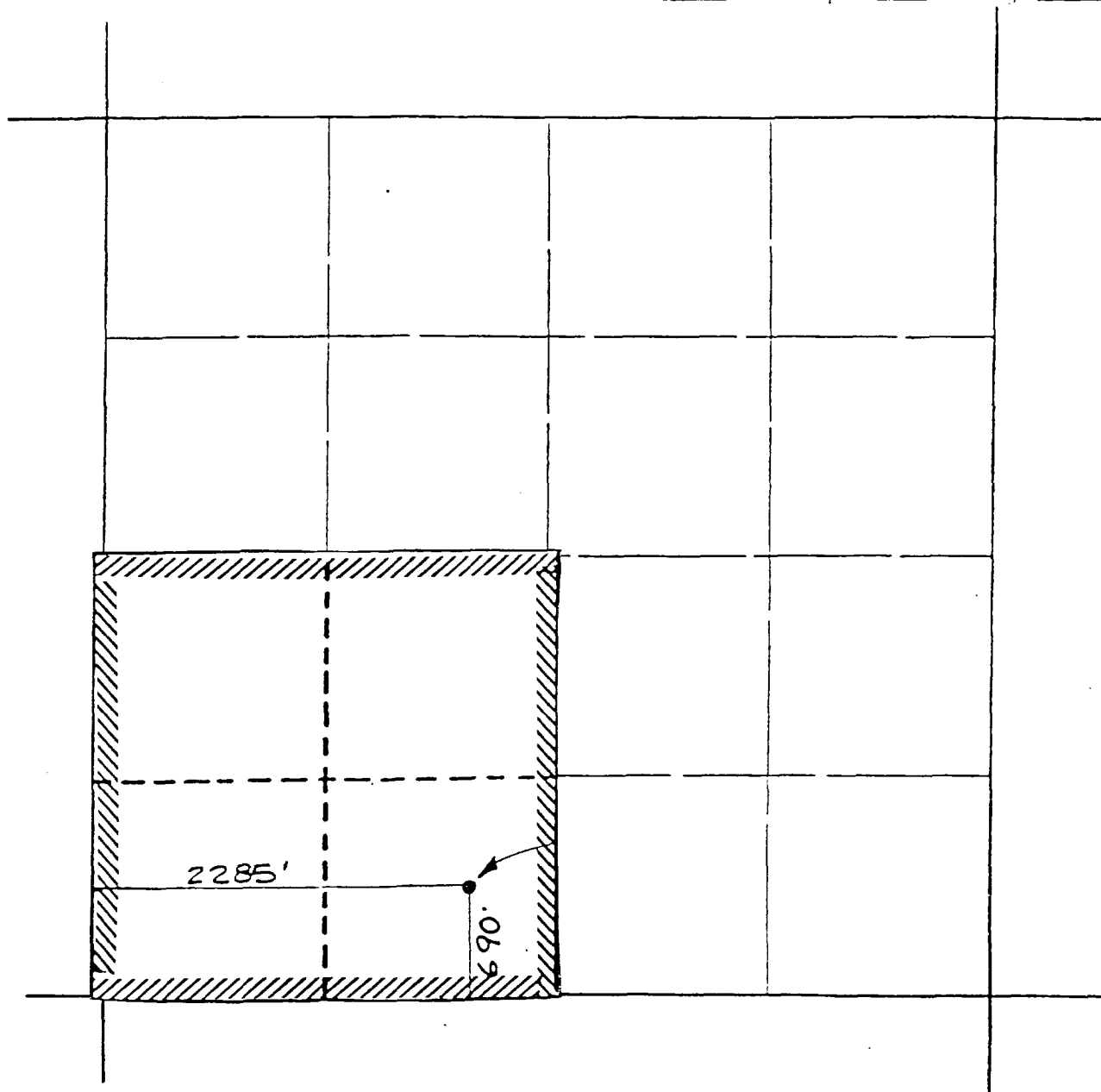
EL PASO NATURAL GAS COMPANY

Well Name San Juan 32-5 Unit #100, Undesignated Fruitland

Footage----- 690' FSL, 2285' FWL

APPLICATION FOR NON-STANDARD LOCATION

County Rio Arriba State New Mexico Section 23 Township 32N Range 6W



REMARKS: All - El Paso Natural Gas Company, Operator of San Juan 32-5 Unit

NEW MEXICO OIL CONSERVATION COMMISSION WELL LOCATION AND ACREAGE DEDICATION PLAT

Form C-183
Supersedes C-12
Effective 1-4-88

All distances must be from the outer boundaries of the Section.

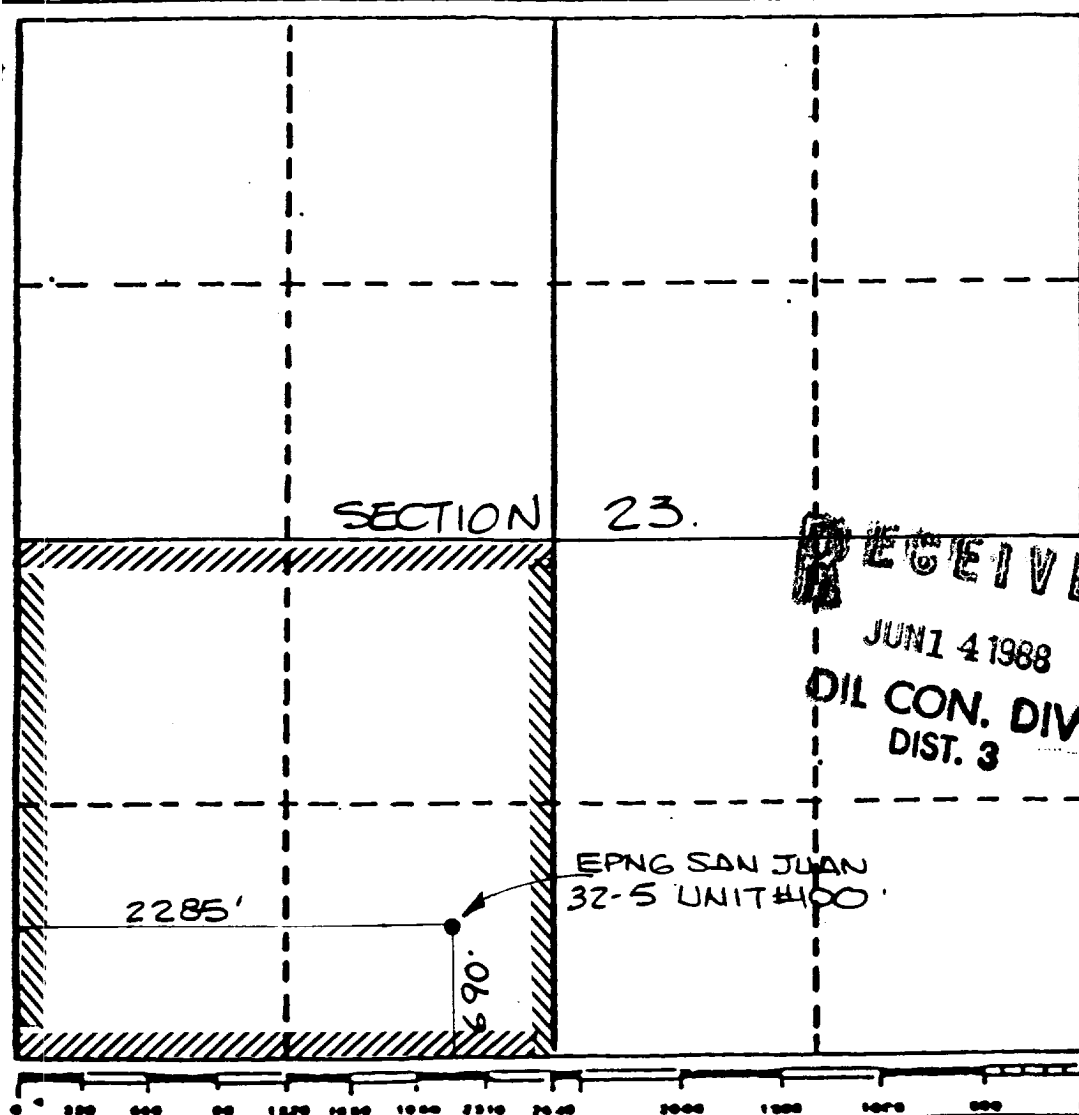
Operator EL PASO NATURAL GAS			Lease SAN JUAN 32-5 Unit (SF-079011)		Well No. 100
Unit Letter N	Section 23	Township 32 NORTH	Range 6 WEST	County RIO ARriba	
Actual Footage Location of Well 690 feet from the SOUTH line and 2285 feet from the WEST line					
Ground Level Elev. 6331	Producing Formation Fruitland Coal		Pool Undesignated	Dedicated Acreage 160 Acres	

1. Outline the acreage dedicated to the subject well by colored pencil or hatchure marks on the plat below.
2. If more than one lease is dedicated to the well, outline each and identify the ownership thereof (both as to working interest and royalty).
3. If more than one lease of different ownership is dedicated to the well, have the interests of all owners been consolidated by communitization, unitization, force-pooling, etc?

☒ Yes ☐ No If answer is "yes," type of consolidation unitization

If answer is "no," list the owners and tract descriptions which have actually been consolidated. (Use reverse side of this form if necessary.) _____

No allowable will be assigned to the well until all interests have been consolidated (by communitization, unitization, forced-pooling, or otherwise) or until a non-standard unit, eliminating such interests, has been approved by the Commission.




CERTIFICATION

I hereby certify that the information contained herein is true and complete to the best of my knowledge and belief.

Name
Drilling Clerk
Position
El Paso Natural Gas
Company

Date



Date Surveyed
JUNE 2, 1988
Registered Professional Engineer
and/or Land Surveyor

NEALE C. EDWARDS

Certificate No.
6857

BJR 6025

