

All distances must be from the outer boundaries of the Section.

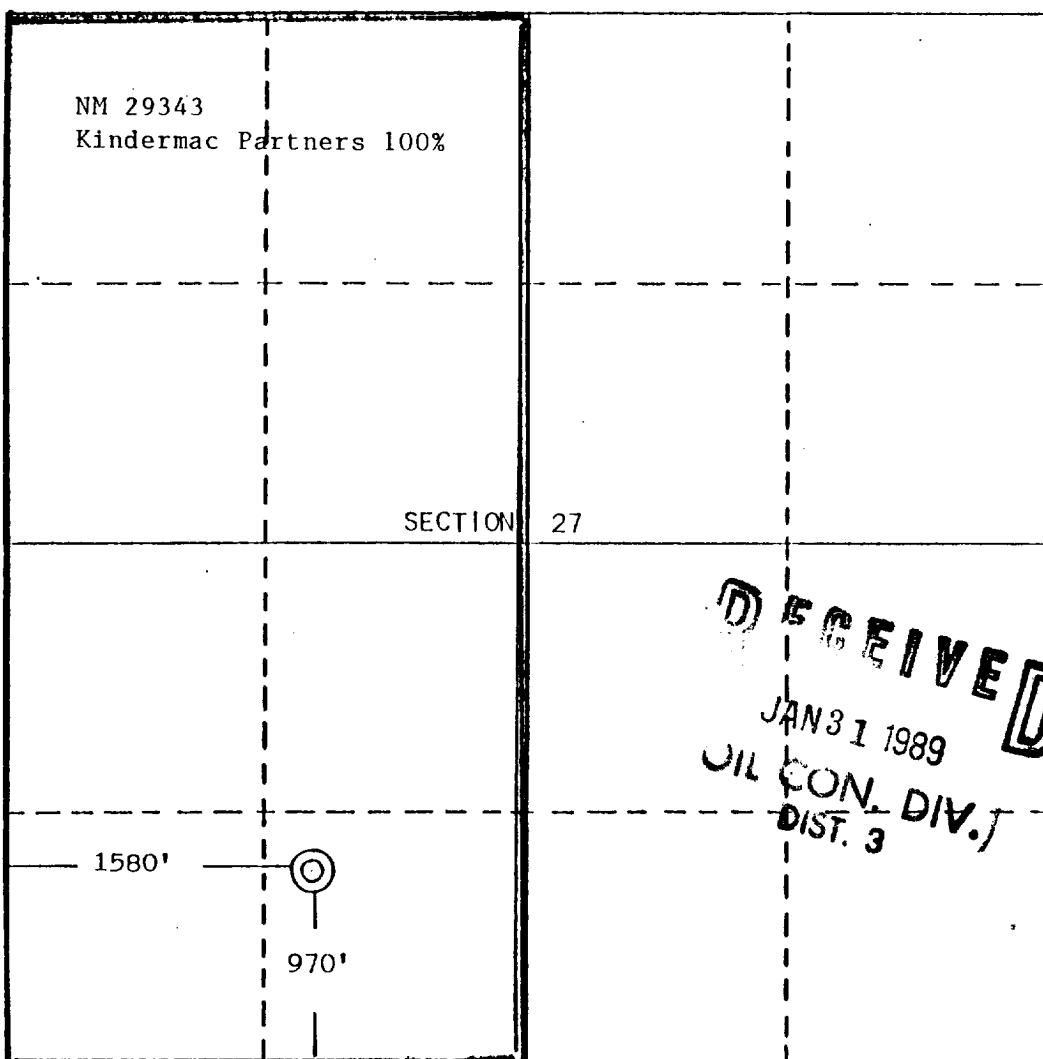
Operator Nassau Resources, Inc.			Lease Carracas Unit 27 A		Well No. 14
Unit Letter N	Section 27	Township 32 North	Range 5 West	County Rio Arriba	
Actual Footage Location of Well: 970 feet from the South line and 1580 feet from the West line					
Ground Level Elev. 6841	Producing Formation Fruitland	Pool Basin Fruitland Coal		Dedicated Acreage: 320.0	Acres

1. Outline the acreage dedicated to the subject well by colored pencil or hatchure marks on the plat below.
2. If more than one lease is dedicated to the well, outline each and identify the ownership thereof (both as to working interest and royalty).
3. If more than one lease of different ownership is dedicated to the well, have the interests of all owners been consolidated by communitization, unitization, force-pooling, etc?

☒ Yes ☐ No If answer is "yes," type of consolidation Unitization- Carracas Unit

If answer is "no," list the owners and tract descriptions which have actually been consolidated. (Use reverse side of this form if necessary.)

No allowable will be assigned to the well until all interests have been consolidated (by communitization, unitization, forced-pooling, or otherwise) or until a non-standard unit, eliminating such interests, has been approved by the Division.




CERTIFICATION

I hereby certify that the information contained herein is true and complete to the best of my knowledge and belief.

Fran Perrin


Name
Fran Perrin
Position
Admin. Asst.
Company
Nassau Resources, Inc.
Date
January 31, 1989

I hereby certify that the well location shown on this plat is true and complete to the best of my knowledge and belief.



Date Surveyed
April 26, 1988
Registered Professional Engineer
and/or Land Surveyor

Edgar L. Risenhoover
Certificate No. 5979
Edgar L. Risenhoover, L.S.



March 22, 1989

New Mexico Oil Conservation Division
1000 Rio Brazos Rd.
Aztec, NM 87410

RE: NASSAU RESOURCES, INC.
Carracas Unit 27 A #14
Sec. 27, T32N, R5W
Rio Arriba County, NM

Gentlemen:

I hereby certify that deviation surveys were run on the captioned well as follows:


1°	at	184'	1-1/4	at	1830
1	at	365	1-3/4	at	2332
1-1/4	at	610	1	at	2582
1-1/4	at	957	3/4	at	3079
1-1/2	at	1207	1/4	at	3513
1-1/4	at	1458	1/4	at	3700

Sincerely,




Gary J. Johnson
Petroleum Engineer

fp



State of New Mexico)
County of San Juan) ss

Subscribed and sworn to before me this 22nd day of March, 1989.



OFFICIAL SEAL
FRANCES PERRIN
NOTARY PUBLIC - NEW MEXICO
Notary Bond Filed with Secretary of State
My Commission Expires 5-2-89


Notary Public