

Submit to Appropriate
District Office
State Lease - 4 copies
Fee Lease - 3 copies

State of New Mexico
Energy, Minerals and Natural Resources Department

Form C-102
Revised 1-1-89

OIL CONSERVATION DIVISION

P.O. Box 2088
Santa Fe, New Mexico 87504-2088

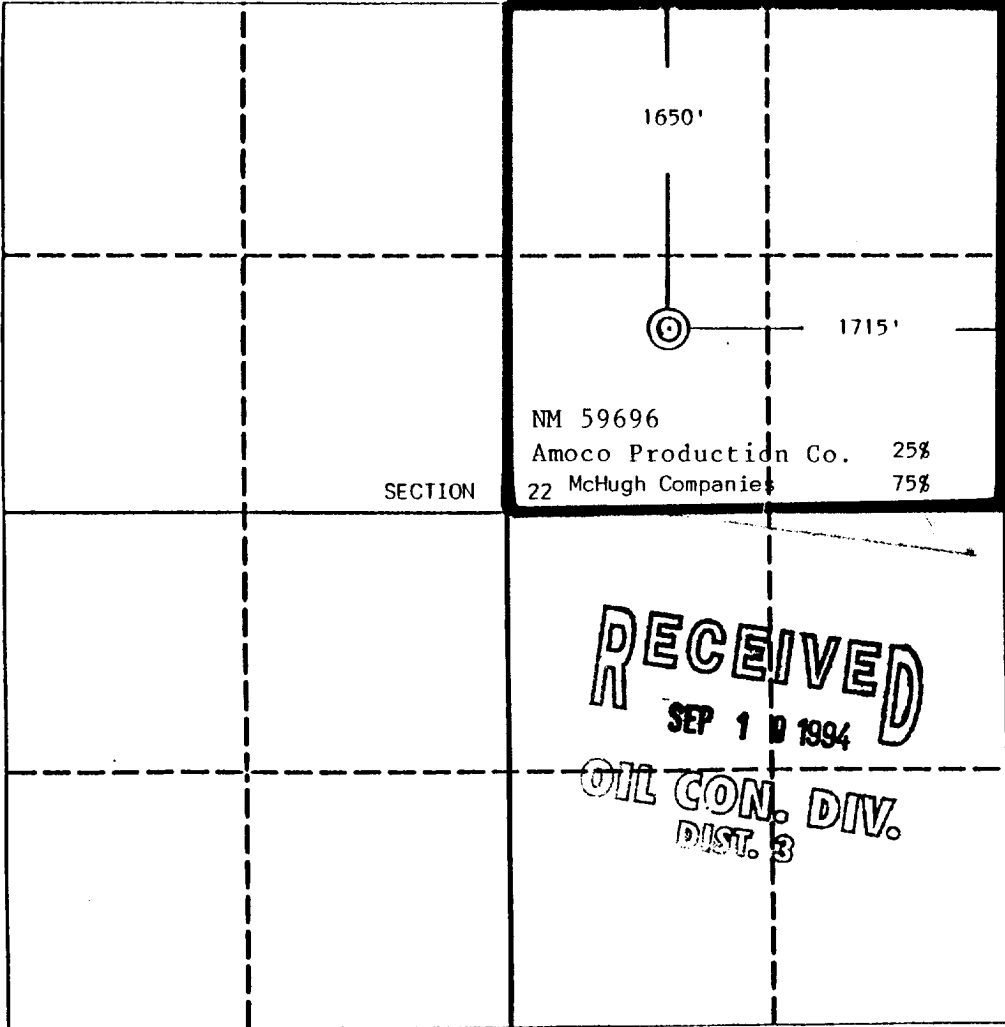
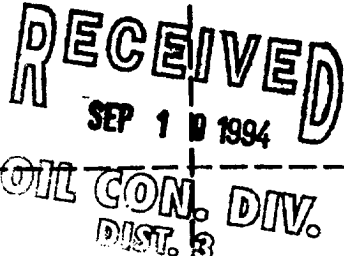

DISTRICT I
P.O. Box 1980, Hobbs, NM 88240

DISTRICT II
P.O. Drawer DD, Artesia, NM 88210

DISTRICT III
1000 Rio Brazos Rd., Aztec, NM 87410

WELL LOCATION AND ACREAGE DEDICATION PLAT

All Distances must be from the outer boundaries of the section

Operator Nassau Resources, Inc. OGRID #015515		Lease Carracas Unit 22 B		Well No. 7
Unit Letter G	Section 22	Township 32 North	Range 4 West NMPM	County Rio Arriba
Actual Footage Location of Well: 1650 feet from the North line and 1715 feet from the East line				
Ground level Elev. 6754	Producing Formation Pictured Cliffs		Pool Wildcat:Carracas-Pictured Cliffs	Dedicated Acreage: 160.0 Acres
<p>1. Outline the acreage dedicated to the subject well by colored pencil or hatchure marks on the plat below.</p> <p>2. If more than one lease is dedicated to the well, outline each and identify the ownership thereof (both as to working interest and royalty).</p> <p>3. If more than one lease of different ownership is dedicated to the well, have the interest of all owners been consolidated by communitization, unitization, force-pooling, etc.? <input type="checkbox"/> Yes <input type="checkbox"/> No If answer is "yes" type of consolidation _____ If answer is "no" list the owners and tract descriptions which have actually been consolidated. (Use reverse side of this form if necessary.) _____ No allowable will be assigned to the well until all interests have been consolidated (by communitization, unitization, forced-pooling, or otherwise) or until a non-standard unit, eliminating such interest, has been approved by the Division.</p>				
			OPERATOR CERTIFICATION I hereby certify that the information contained herein is true and complete to the best of my knowledge and belief.	
			Signature <i>Fran Perrin</i> Printed Name Fran Perrin Position Regulatory Liaison Company Nassau Resources, Inc. Date 3/4/94	
			SURVEYOR CERTIFICATION I hereby certify that the well location shown on this plat was plotted from field notes of actual surveys made by me or under my supervision, and that the same is true and correct to the best of my knowledge and belief.	
			Date Surveyed March 28, 1989 Signature & Seal of Professional Surveyor  Certification No. 5979 Edgar	

0 330 660 990 1320 1650 1980 2310 2640 2000 1500 1000 500 0