



United States Department of the Interior

BUREAU OF LAND MANAGEMENT

Farmington District Office
1235 La Plata Highway
Farmington, New Mexico 87401

IN REPLY REFER TO:
NM NM-30015 e.t. al. (WC)
3162.3-1 (07337)

ABANDONED LOCATION

OCT - 9 1996

Mrs. Fran Perrin
NASSAU Resources, Incorporated
P. O. Box 809
Farmington, New Mexico 87499-0809

Dear Mrs. Perrin:

Enclosed are your Applications for Permits to Drill (APD's) the wells listed on the enclosed list. Due to no reports of drilling operations commencing prior to expiration, the subject APD's have expired and are hereby returned. Any expired APD may be resubmitted at any time when definite drilling plans are formulated. If you have any questions, please contact Mr. Errol Becher of this office at (505) 599-6358.

You are required to request surface rehabilitation instructions from this office if construction activities have occurred on any of the proposed drill sites. If this office does not receive comment within 30 days, it will be presumed that no construction occurred. Later discovery that construction activities have occurred, may result in assessment of liquidated damages.

References are made to your APD's for wells Number 8 Carracas Unit 29B, 1795' FNL & 790' FEL (SE/4 NE/4) Section 29, Federal Lease Number NM-28277 and Well Number 7 Caracas Unit PC 26B, 1780' FNL & 1840' FEL (SW/4 NE/4) Section 26, Federal Lease Number NM-28812, both in T. 32 N., R. 4 W., Rio Arriba County, New Mexico. Please be advised that both APD's were approved on December 20, 1994 and will expire on December 20, 1996.

Sincerely,

/S/ Duane W. Spencer

Duane Spencer
Team Leader, Petroleum Management Team

Enclosure

cc:
New Mexico Oil Conservation Division, Aztec, NM w/list

RECEIVED
OCT 11 1996
OIL CON. DIV.
DIST. 3

Rescinded APS's

NASSAU Resources, Incorporated

1. Well Number ~~1~~ Carracas Unit 31B, 1190' FNL & 790' FEL (NE/4 NE/4), Section 31, T. 32 N., R. 04 W., Rio Arriba County, New Mexico, Federal Lease Number NM-30015. The APD was approved on September 14, 1994 and expired as of September 14, 1996. ✓ *039-25462*

2. Well Number ~~1~~ Carracas Unit 33B, 1550' FSL & 1550' FWL (NE/4 SW/4), Section 33, T. 32 N., R. 04 W., Rio Arriba County, New Mexico, Federal Lease Number NM-30014. The APD was approved on September 13, 1994 and expired as of September 13, 1996. ✓ *039-25461*

3. Well Number ~~1~~ Carracas Unit PC 21B, 1405' FSL & 2090' FEL (NW/4 SE/4), Section 21, T. 32 N., R. 04 W., Rio Arriba County, New Mexico, Federal Lease Number NM-30014. The APD was approved on September 13, 1994 and expired as of September 13, 1996. ✓ *039-25458*

4. Well Number ~~1~~ Carracas Unit PC 27B, 2460' FNL & 610' FEL (SE/4 NE/4), Section 27, T. 32 N., R. 04 W., Rio Arriba County, New Mexico, Federal Lease Number NM-59696. The APD was approved on September 13, 1994 and expired as of September 13, 1996. ✓ *039-25457*

5. Well Number ~~1~~ Carracas Unit PC 27B, 1190' FSL & 1680' FEL (SW/4 SE/4), Section 27, T. 32 N., R. 04 W., Rio Arriba County, New Mexico, Federal Lease Number NM-66864. The APD was approved on September 13, 1994 and expired as of September 13, 1996. ✓ *039-25460*

6. Well Number ~~1~~ Carracas Unit PC 34B, 1635' FNL & 2055' FWL (SE/4 NW/4), Section 34, T. 32 N., R. 04 W., Rio Arriba County, New Mexico, Federal Lease Number NM-59696. The APD was approved on September 13, 1994 and expired as of September 13, 1996. ✓ *039-25463*

7. Well Number ~~1~~ Carracas Unit PC 34B, 1791' FSL & 988' FEL (NE/4 SE/4), Section 34, T. 32 N., R. 04 W., Rio Arriba County, New Mexico, Federal Lease Number NM-59696. The APD was approved on September 19, 1994 and expired as of September 19, 1996. ✓ *039-25466*

8. Well Number ~~1~~ Carracas Unit PC 35B, 1645' FNL & 1850' FWL (SE/4 NW/4), Section 35, T. 32 N., R. 04 W., Rio Arriba County, New Mexico, Federal Lease Number NM-28812. The APD was approved on September 13, 1994 and expired as of September 13, 1996. ✓ *039-25464*

ABANDONED LOCATION.

UNITED STATES
DEPARTMENT OF THE INTERIOR
BUREAU OF LAND MANAGEMENT

APPLICATION FOR PERMIT TO DRILL, DEEPEN, OR PLUG BACK

1a. TYPE OF WORK

DRILL ☒

DEEPEN ☐

PLUG BACK ☐

b. TYPE OF WELL

OIL WELL ☐

GAS WELL ☒

OTHER

SINGLE ZONE ☒

MULTIPLE ZONE ☐

2. NAME OF OPERATOR

NASSAU RESOURCES, INC.

3. ADDRESS OF OPERATOR

P O BOX 809, Farmington, N.M. 87499

4. LOCATION OF WELL (Report location clearly and in accordance with any State requirements.)

At surface

1190' FSL - 1680' FEL

At proposed prod. zone

14. DISTANCE IN MILES AND DIRECTION FROM NEAREST TOWN OR POST OFFICE*

11 miles SE of Arboles, CO

15. DISTANCE FROM PROPOSED*

LOCATION TO NEAREST PROPERTY OR LEASE LINE, FT. (Also to nearest drlg. unit line, if any) 1190'

16. NO. OF ACRES IN LEASE

320.0

17. NO. OF ACRES ASSIGNED TO THIS WELL

160.0

18. DISTANCE FROM PROPOSED LOCATION* TO NEAREST WELL, DRILLING, COMPLETED, OR APPLIED FOR, ON THIS LEASE, FT.

2000'

19. PROPOSED DEPTH

4300'

20. ROTARY OR CABLE TOOLS

Rotary

21. ELEVATIONS (Show whether DF, RT, GR, etc.)

7155' GR; 7168' KB

22. APPROX. DATE WORK WILL START*

9/1/93

PROPOSED CASING AND CEMENTING PROGRAM

SIZE OF HOLE	SIZE OF CASING	WEIGHT PER FOOT	SETTING DEPTH	QUANTITY OF CEMENT
12-1/4"	9-5/8"	36#	250'	150 cu.ft. circ. to surf.
7-7/8"	5-1/2"	15.5#	4300'	960 cu.ft. circ. to surf.

Plan to drill with spud mud to set 250' of surface casing. Will then drill with water and gel-chem. mud to test the Pictured Cliffs formation at 4107'. Will run DIL-GR-SP and FDC-CNL-GR Caliper logs. If well appears productive, will set 5-1/2" casing at TD, cement in 1 stage, selectively perforate, frac, clean out after frac and complete with 2-7/8" tubing.

GAS IS NOT DEDICATED.

RECEIVED
SEP 15 1994

APPROVED
AS AMENDED
SEP 13 1994

OIL CON. DIV. DISTRICT MANAGER

IN ABOVE SPACE DESCRIBE PROPOSED PROGRAM. If proposal is to deepen or plug back, give data on present productive zone and proposed new productive zone. If proposal is to drill or deepen directionally, give pertinent data on subsurface locations and measured and true vertical depths. Give blowout preventer program, if any.

24. SIGNED Fran Perrin TITLE Regulatory Liaison DATE 2/4/93
(This space for Federal or State office use)

PERMIT NO. _____ APPROVAL DATE _____

APPROVED BY _____ TITLE _____ DATE _____
CONDITIONS OF APPROVAL, IF ANY:

ACCEPTED FOR RECORD

SEP 09 1994

FARMINGTON DISTRICT OFFICE

*See Instructions On Reverse Side

THE HOT MAN
AS AMENDED
IN 1954

THE
HOT
MAN

THE HOT MAN

THE HOT MAN

THE HOT MAN

THE HOT MAN

All distances must be from the outer boundaries of the Section.

30-039-25460

Operator Nassau Resources, Inc. OGRID #015515			Lease Carracas Unit-PC 27B 15692		Well No. 15
Unit Letter 0	Section 27	Township 32 North	Range 4 West	County Rio Arriba	
Actual Footage Location of Well 1190 feet from the South line and 1680 feet from the East line					
Ground Level Elev. 7155	Producing Formation Pictured Cliffs		Pool Wildcat; Carracas-Pictured Cliffs	Dedicated Acres 160.0 Acres	

1. Outline the acreage dedicated to the subject well by colored pencil or hatchure marks on the plat below.
2. If more than one lease is dedicated to the well, outline each and identify the ownership thereof (both as to working interest and royalty).
3. If more than one lease of different ownership is dedicated to the well, have the interests of all owners been consolidated by communitization, unitization, force-pooling, etc?

☐ Yes ☐ No If answer is "yes," type of consolidation _____

If answer is "no," list the owners and tract descriptions which have actually been consolidated. (Use reverse side of this form if necessary.) _____

No allowable will be assigned to the well until all interests have been consolidated (by communitization, unitization, forced-pooling, or otherwise) or until a non-standard unit, eliminating such interests, has been approved by the Division.

SECTION 27		<p>RECEIVED SEP 19 1994 OIL CON. DIV. DIST. 3</p>	
		<p>McHugh Companies 100% Lease #NM 66864</p>	
		<p>1680'</p>	
		<p>1190'</p>	

CERTIFICATION

I hereby certify that the information contained herein is true and complete to the best of my knowledge and belief.

Fran Perrin

Name

Fran Perrin

Position


Regulatory Liaison

Company

Nassau Resources, Inc.

Date

3/4/94



Date Surveyed

August 4, 1988

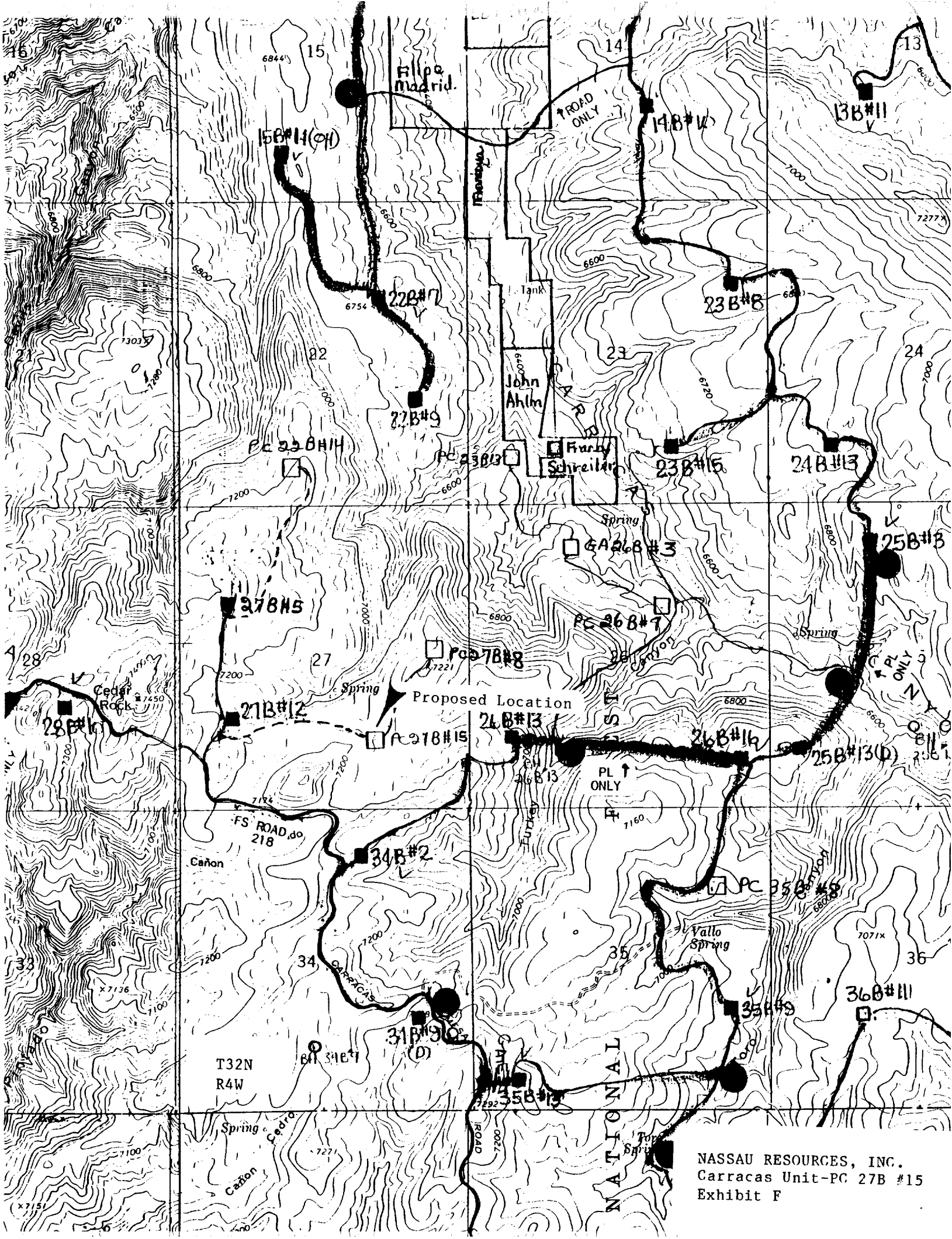
Registered Professional Engineer
and/or Land Surveyor

Edgar L. Risenhoover

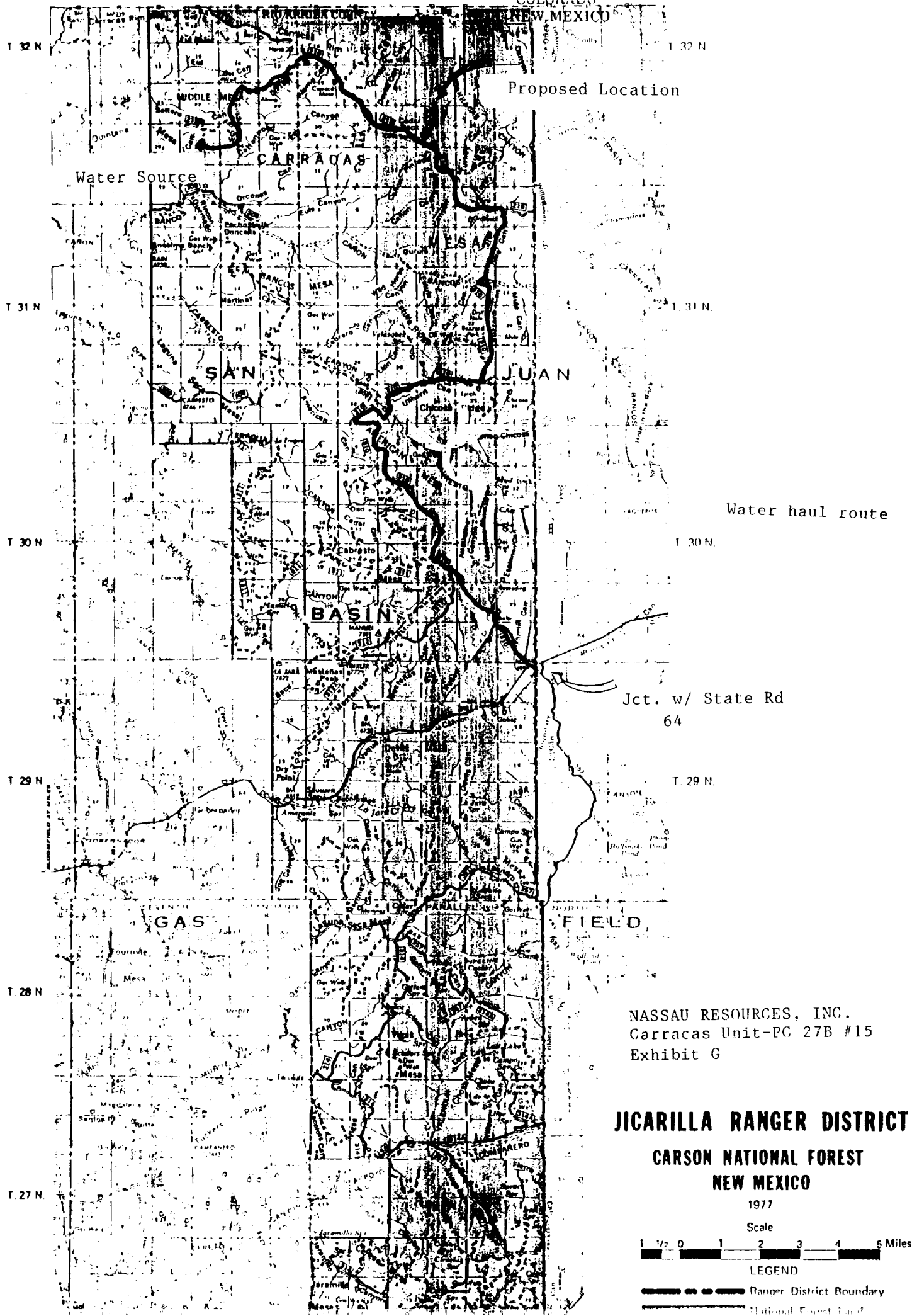
Certificate No. 5979

Edgar L. Risenhoover, L.S.





NASSAU RESOURCES, INC.
Carracas Unit-PC 27B #15
Exhibit F



Form 3160-5
(June 1990)UNITED STATES
DEPARTMENT OF THE INTERIOR
BUREAU OF LAND MANAGEMENT

SUNDRY NOTICES AND REPORTS ON WELLS

Do not use this form for proposals to drill or to deepen or reentry to a different reservoir.
Use "APPLICATION FOR PERMIT—" for such proposals

FORM APPROVED

Budget Bureau No. 1004-0135

Expires: March 31, 1993

5. Lease Designation and Serial No.

NM 66864

6. If Indian, Allottee or Tribe Name

7. If Unit or CA, Agreement Designation

Carracas Unit

8. Well Name and No.

Carracas Unit-PC 27B #15

9. API Well No.

30-039-25460

10. Field and Pool, or Exploratory Area

Wildcat: Carracas-Pictured Cliffs

11. County or Parish, State

Rio Arriba NM

SUBMIT IN TRIPLICATE

070 FARMINGTON, NM

1. Type of Well

☐ Oil Well ☒ Gas Well ☐ Other

2. Name of Operator

NASSAU RESOURCES, INC. OGRID #015515

3. Address and Telephone No.

P O BOX 809, Farmington, N.M. 87499 505 326-7793

4. Location of Well (Footage, Sec., T., R., M., or Survey Description)

1190' FSL - 1680' FEL

Sec. 27, T32N, R4W, NMPM

12. CHECK APPROPRIATE BOX(s) TO INDICATE NATURE OF NOTICE, REPORT, OR OTHER DATA

TYPE OF SUBMISSION

☒ Notice of Intent☐ Subsequent Report☐ Final Abandonment Notice

TYPE OF ACTION

☐ Abandonment☐ Recompletion☐ Plugging Back☐ Casing Repair☐ Altering Casing☒ Other Extend APD☐ Change of Plans☐ New Construction☐ Non-Routine Fracturing☐ Water Shut-Off☐ Conversion to Injection☐ Dispose Water

(Note: Report results of multiple completion on Well Completion or Recompletion Report and Log form.)

13. Describe Proposed or Completed Operations (Clearly state all pertinent details, and give pertinent dates, including estimated date of starting any proposed work. If well is directionally drilled, give subsurface locations and measured and true vertical depths for all markers and zones pertinent to this work.)*

Request extension of APD due to drilling schedule and drilling restrictions.

THIS APPROVAL EXPIRES

MAR 13 1996

RECEIVED
SEP 12 1995
OIL CON. DIV.
DIST. 3

14. I hereby certify that the foregoing is true and correct

Signed Fran Perrin Fran Perrin Title Regulatory LiaisonDate 9/7/95

(This space for Federal or State office use)

Approved by

Conditions of approval, if any:

Title

Date

APPROVED

SEP 01 1995

Title 18 U.S.C. Section 1001, makes it a crime for any person knowingly and willfully to make to any department or agency of the United States any false, fictitious or fraudulent statements or representations as to any matter within its jurisdiction.

fp

*See Instruction on Reverse Side

NMOC

Form 3160-5
(June 1990)UNITED STATES
DEPARTMENT OF THE INTERIOR
BUREAU OF LAND MANAGEMENT

SUNDRY NOTICES AND REPORTS ON WELLS

Do not use this form for proposals to drill or to deepen or reentry to a different reservoir.
Use "APPLICATION FOR PERMIT—" for such proposals

SUBMIT IN TRIPLICATE

1. Type of Well <input type="checkbox"/> Oil Well <input checked="" type="checkbox"/> Gas Well <input type="checkbox"/> Other	5. Lease Designation and Serial No. NM 66864
2. Name of Operator NASSAU RESOURCES, INC. OGRID #015515	6. If Indian, Allottee or Tribe Name
3. Address and Telephone No. P O BOX 809, Farmington, N.M. 87499 505 326-7793	7. If Unit or CA, Agreement Designation Carracas Unit
4. Location of Well (Footage, Sec., T., R., M., or Survey Description) 1190' FSL - 1680' FEL Sec. 27, T32N, R4W, NMPM	8. Well Name and No. Carracas Unit-PC 27B #15
	9. API Well No. 30-039-25460
	10. Field and Pool, or Exploratory Area Wildcat; Carracas-Pictured Cliff
	11. County or Parish, State Rio Arriba NM

12. CHECK APPROPRIATE BOX(s) TO INDICATE NATURE OF NOTICE, REPORT, OR OTHER DATA

TYPE OF SUBMISSION	TYPE OF ACTION
<input checked="" type="checkbox"/> Notice of Intent	<input type="checkbox"/> Abandonment
<input type="checkbox"/> Subsequent Report	<input type="checkbox"/> Recompletion
<input type="checkbox"/> Final Abandonment Notice	<input type="checkbox"/> Plugging Back
	<input type="checkbox"/> Casing Repair
	<input type="checkbox"/> Altering Casing
	<input checked="" type="checkbox"/> Other Request extension of APD
	<input type="checkbox"/> Change of Plans
	<input type="checkbox"/> New Construction
	<input type="checkbox"/> Non-Routine Fracturing
	<input type="checkbox"/> Water Shut-Off
	<input type="checkbox"/> Conversion to Injection
	<input type="checkbox"/> Dispose Water

13. Describe Proposed or Completed Operations (Clearly state all pertinent details, and give pertinent dates, including estimated date of starting any proposed work. If well is directionally drilled, give subsurface locations and measured and true vertical depths for all markers and zones pertinent to this work.)*

Request extension of APD due to drilling schedule and seasonal drilling restrictions.

THIS APPROVAL EXPIRES

SEP 13 1996

APR 1 1996

14. I hereby certify that the foregoing is true and correct

Signed Fran Perrin Fran PerrinTitle Regulatory LiaisonDate 3/29/96

(This space for Federal or State office use)

Approved by _____
Conditions of approval, if any:

Title _____

APPROVED

APR 09 1996

DISTRICT MANAGER

Title 18 U.S.C. Section 1001, makes it a crime for any person knowingly and willfully to make to any department or agency of the United States any false, fictitious or fraudulent statements or representations as to any matter within its jurisdiction.