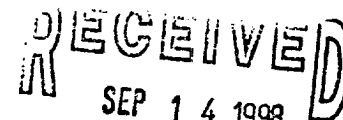



DEVIATION REPORT

Name of Company Taurus Exploration U.S.A., Inc.		Address 2198 Bloomfield Highway, Farmington, NM 87401					
Lease Name & Number San Juan 32-5 Unit #13M	Unit Letter I	Sec. 25		Tw 32N		Rge 6W	
Pool and Formation Basin Dakota		API Number 30-039-25878			County RIO ARRIBA		


Depth (Ft.)	Deviation (Degrees)
120	0.75
248	1.00
522	0.75
1033	1.00
1034	1.00
1539	1.50
1779	1.25
2167	1.00
2660	1.00
3074	0.50
3640	0.50
3967	0.75
4000	0.75
4314	0.75
4660	1.25
5068	0.75
5468	1.00
5941	1.25
5981	1.25
6382	1.50
6821	1.25
7253	1.00
7752	1.75
8179	1.00


 SEP 14 1998
 OIL CON. DIV.
 DIST. 3

I, the undersigned, certify that I, acting in my capacity as Petroleum Engineer for TAURUS EXPLORATION U.S.A., INC., am authorized by said Company to make this report; and that this report was prepared under my supervision and directions, and that the facts stated herein are true to the best of my knowledge and belief.



Subscribed and sworn to before me this 10th day of September, 1998


 Notary Public in and for San Juan County, NM
 My commission expires: November 6, 2001

