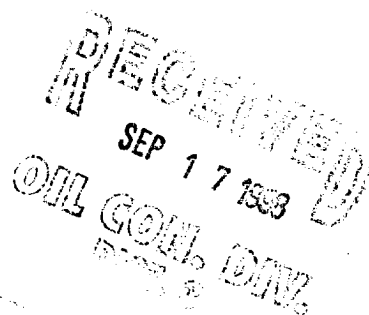



# DEVIATION REPORT

<b>Name of Company</b> TAURUS EXPLORATION U.S.A., INC.		<b>Address</b> 2198 Bloomfield Highway, Farmington, NM 87401					
<b>Lease Name &amp; Number</b> San Juan 32-5 Unit #17M	<b>Unit Letter</b> N	<b>Sec.</b> 26		<b>Twn</b> 32N		<b>Rge</b> 6W	
<b>Pool and Formation</b> Blanco MV/Basin Dakota		<b>API Number</b> 30-039-25882		<b>County</b> Rio Arriba			


Depth (Ft.)	Deviation (Degrees)
245	0.50
570	1.00
1025	0.75
1534	0.75
2033	1.00
2064	1.00
2534	1.50
3033	1.50
3757	1.75
4077	1.50
4350	0.75
4848	0.75
5348	0.75
5662	0.50
6190	1.00
6689	1.00
7185	1.00
7680	1.00
8085	1.25



I, the undersigned, certify that I, acting in my capacity as Petroleum Engineer for TAURUS EXPLORATION U.S.A., INC., am authorized by said Company to make this report; and that this report was prepared under my supervision and directions, and that the facts stated herein are true to the best of my knowledge and belief.

  
\_\_\_\_\_

Subscribed and sworn to before me this 16<sup>th</sup> day of September, 1998

  
\_\_\_\_\_  
Notary Public in and for San Juan County, New Mexico  
My commission expires: November 6, 2001

