

NEW MEXICO OIL CONSERVATION COMMISSION
Santa Fe, New Mexico

Form C-101
 Revised (12/1/55)

NOTICE OF INTENTION TO DRILL

Notice must be given to the District Office of the Oil Conservation Commission and approval obtained before drilling or recompletion begins. If changes in the proposed plan are considered advisable, a copy of this notice showing such changes will be returned to the sender. Submit this notice in **QUINTUPLICATE**. One copy will be returned following approval. See additional instructions in Rules and Regulations of the Commission. **If State Land submit 6 Copies Attach Form C- 128 in triplicate to first 3 copies of form C-101**

Farmington, New Mexico
 (Place)

September 5, 1959
 (Date)

OIL CONSERVATION COMMISSION
 SANTA FE, NEW MEXICO

Gentlemen:

You are hereby notified that it is our intention to commence the **Drilling** of a well to be known as

Frank A. Schultz

(Company or Operator)

State

(Lease)

Well No. 14-32

in Unit H

(Unit)

The well is located 1,400 feet from the North line and 1,140 feet from the

East

line of Section 32, T 32-N, R 5-W, NMPM.

(GIVE LOCATION FROM SECTION LINE)

Undesignated Pool,

Rio Arriba County

County

If State Land the Oil and Gas Lease is No. OG-23

If patented land the owner is

Address

We propose to drill well with drilling equipment as follows:

Rotary Tools

The status of plugging bond is On file in Santa Fe

Drilling Contractor San Juan Drilling Company

We intend to complete this well in the Mesa Verde

formation at an approximate depth of 6,300 feet.

CASING PROGRAM

We propose to use the following strings of Casing and to cement them as indicated:

Size of Hole	Size of Casing	Weight per Foot	New or Second Hand	Depth	Sacks Cement
12-1/4	10-3/4	32.75#	New	160	150
9-7/8	7-5/8	26.40#	New	3,900	250
6-1/4	5-1/2	15.50#	New	6,300 (Liner)	150
	2-3/8	Tubing	New	6,300	None

If changes in the above plans become advisable we will notify you immediately.

ADDITIONAL INFORMATION (If recompletion give full details of proposed plan of work.)

Approved
 Except as follows:

9-5, 1959

Sincerely yours,

Frank A. Schultz
 (Company or Operator)

By C. Beeson Neal, Agent in Farmington

Position Send Communications regarding well to

Name C. Beeson Neal

Address Box 728 - Farmington, New Mexico

OIL CONSERVATION COMMISSION

By Emory C. ...



PL

NEW MEXICO OIL CONSERVATION COMMISSION
WELL LOCATION AND ACREAGE DEDICATION PLAT

FORM C-128
 Revised 5/1/57

SEE INSTRUCTIONS FOR COMPLETING THIS FORM ON THE REVERSE SIDE


SECTION A

Operator Frank A. Schultz		Lease State		Well No. 14-32
Unit Letter R	Section 32	Township 32 NORTH	Range 5 WEST	County BIO ARRIBA
Actual Footage Location of Well: 1490 feet from the NORTH line and 1140 feet from the EAST line				
Ground Level Elev. 6798.0	Producing Formation Mesa Verde	Pool Undesignated		Dedicated Acreage: 320 Acres

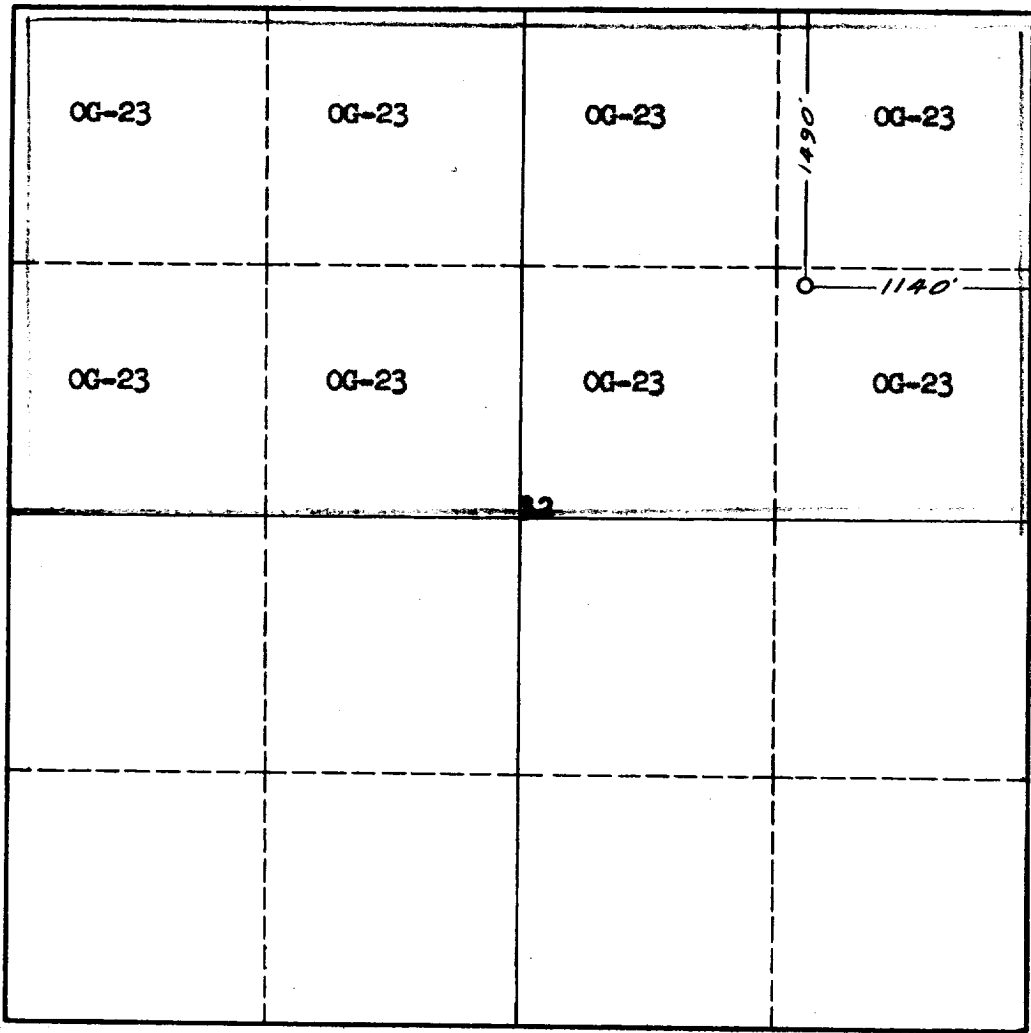
Ref: GLO plat dated 30 November 1926

1. Is the Operator the only owner in the dedicated acreage outlined on the plat below? YES NO . ("Owner" means the person who has the right to drill into and to produce from any pool and to appropriate the production either for himself or for himself and another. (65-3-29 (e) NMSA 1935 Comp.)
2. If the answer to question one is "no," have the interests of all the owners been consolidated by communitization agreement or otherwise? YES NO . If answer is "yes," Type of Consolidation _____
3. If the answer to question two is "no," list all the owners and their respective interests below:

Owner	Land Description



SECTION B



I hereby certify that the information in SECTION A above is true and complete to the best of my knowledge and belief.

Name **C. Beeson Neal**

Position
Agent in Farmington

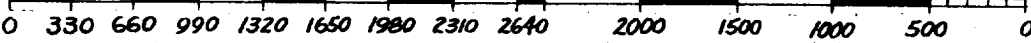
Company
Frank A. Schultz

Date
September 5, 1959

I hereby certify that the well location shown on the plat in SECTION B was plotted from field notes of actual surveys made by me or under my supervision, and that the same is true and correct to the best of my knowledge and belief.

Date Surveyed
29 August 1959
 Registered Professional Engineer
 and/or Land Surveyor

James P. Leese
James P. Leese
 Certificate No. **1463**



INSTRUCTIONS FOR COMPLETION OF FORM C-128


1. Operator shall furnish and certify to the information called for in Section A.
2. Operator shall outline the dedicated acreage for *both* oil and gas wells on the plat in Section B.
3. A registered professional engineer or land surveyor registered in the State of New Mexico or approved by the Commission shall show on the plat the location of the well and certify this information in the space provided.
4. All distances shown on the plat must be from the outer boundaries of the Section.
5. If additional space is needed for listing owners and their respective interests as required in question 3 of Section A, please use space below.

OIL CONSERVATION COMMISSION		
AZTEC DISTRICT OFFICE		
No. Copies Received 6		
DISTRIBUTION		
	NO. FURNISHED	
Operator	/	
County Fe	/	
Registration Office		
State Land Office	/	
U. S. G. S.	/	
Transporter		
File	/	✓

POST OFFICE BOX 728
FARMINGTON, NEW MEXICO

September 5, 1959.

Mr. Emery C. Arnold, Supervisor
District No. 3
New Mexico Oil Conservation Commission
1000 Rio Brazos Road
Aztec, New Mexico.



Dear Mr. Arnold:

Re: Schultz-State No. 14-32
Unit H - Section 32 - 32-N - 5-W
Rio Arriba County, N.M.

Pursuant to our telephone conversation of yesterday afternoon, we enclose six copies of notice of intention to drill the captioned well - prepared on form C-101 with Well Location and Acreage Dedication Plat on Form C-128 attached to each.

You will note that Frank A. Schultz appears as "Operator" as he holds this lease under farmout agreement with Southern Union Gas Company.

It has been decided not to commit this half section to the San Juan 32-5 Unit, so please ~~destroy~~ and disregard the notices of intention to drill a well in this same location forwarded you on September 3rd, indicating La Plata Gathering System, Inc. would be the Operator, and that it would be a "Unit Well".

Acreage dedication for the well in the SW/4 of Section 32 - 32-N - 5-W will continue to be the south half of the section - the north half being dedicated to Schultz State No. 14-32.

Trusting you will find the enclosed in order,

Very sincerely yours,

A handwritten signature in dark ink, appearing to read "C. Beeson Neal". The signature is fluid and cursive, written over a horizontal line.

C. Beeson Neal
Agent in Farmington

Copy: Mr. Schultz - Dallas.