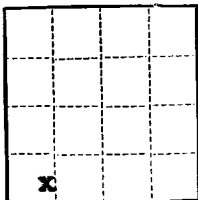


(SUBMIT IN TRIPLICATE)

UNITED STATES  
DEPARTMENT OF THE INTERIOR  
GEOLOGICAL SURVEY

Land Office **Santa Fe**  
Lease No. **079011**  
Unit **San Juan 32-5**



SUNDRY NOTICES AND REPORTS ON WELLS

NOTICE OF INTENTION TO DRILL <b>XXXX</b>	SUBSEQUENT REPORT OF WATER SHUT-OFF
NOTICE OF INTENTION TO CHANGE PLANS	SUBSEQUENT REPORT OF SHOOTING OR ACIDIZING
NOTICE OF INTENTION TO TEST WATER SHUT-OFF	SUBSEQUENT REPORT OF ALTERING CASING
NOTICE OF INTENTION TO RE-DRILL OR REPAIR WELL	SUBSEQUENT REPORT OF RE-DRILLING OR REPAIR
NOTICE OF INTENTION TO SHOOT OR ACIDIZE	SUBSEQUENT REPORT OF ABANDONMENT
NOTICE OF INTENTION TO PULL OR ALTER CASING	SUPPLEMENTARY WELL HISTORY
NOTICE OF INTENTION TO ABANDON WELL	

(INDICATE ABOVE BY CHECK MARK NATURE OF REPORT, NOTICE, OR OTHER DATA)

November 3, 1960, 19

San Juan 32-5 Unit

Well No. 1-23 is located 790 ft. from **XXXX** S line and 1,850 ft. from **XXXX** W line of sec. 23

SW/4 Section 23 T 32-N R 6-W N.M.P.M.  
(1/4 Sec. and Sec. No.) (Twp.) (Range) (Meridian)

Undesignated Rio Arriba County New Mexico  
(Field) (County or Subdivision) (State or Territory)

The elevation of the derrick floor above sea level is 6,332 ft.

DETAILS OF WORK

(State names of and expected depths to objective sands; show sizes, weights, and lengths of proposed casings; indicate mudding jobs, cementing points, and all other important proposed work)

Dakota Test. W/2 of Section 23 (320 acres) dedicated to this well.  
Casing program: 600 ft. 8-5/8" 24# casing - set with 250 sacks cement, circulated to surface.  
5-1/2" - 15.5# J-55 casing - set on bottom - about 8100 ft., cemented with 200 sacks. Mesa Verde will be protected - use of 2-stage tool, and about 200 sacks of cement.  
If commercial production indicated, well will be perforated and sand fractured - and 2-7/8" E.U.E. tubing will be set about 20 feet off bottom.

I understand that this plan of work must receive approval in writing by the Geological Survey before operations may be commenced.

Company **La Plata Gathering System, Inc.**

Address **Box 728**

**Farmington, New Mexico.**

By   
C. Beeson Neal, Agent in Farmington  
Title

NUMBER OF COPIES RECEIVED	
DISTRIBUTION	
SANTA FE	
FILE	
J.S.G.S.	
LAND OFFICE	
TRANSPORTER	OIL GAS
PRORATOR OFFICE	
OPERATOR	

**NEW MEXICO OIL CONSERVATION COMMISSION**  
**WELL LOCATION AND ACREAGE DEDICATION PLAT**  
 SEE INSTRUCTIONS FOR COMPLETING THIS FORM ON THE REVERSE SIDE

FORM C-128  
 Revised 5/1/57


**SECTION A**

Operator <b>LA PLATA GATHERING SYSTEM</b>		Lease <b>SAN JUAN 32-5 UNIT</b>		Well No. <b>1-23</b>
Unit Letter <b>N</b>	Section <b>23</b>	Township <b>32 NORTH</b>	Range <b>6 WEST</b>	County <b>RIO ARriba</b>
Actual Footage Location of Well: <b>790</b> feet from the <b>SOUTH</b> line and <b>1850</b> feet from the <b>WEST</b> line				
Ground Level Elev. <b>6322.0</b>	Producing Formation <b>Devota</b>	Pool <b>Undesignated</b>	Dedicated Acreage: <b>320</b> Acres	

Ref. G.L.O. Plat dated 29 June 1887

- Is the Operator the only owner in the dedicated acreage outlined on the plat below? YES \_\_\_\_\_ NO ☒ . ("Owner" means the person who has the right to drill into and to produce from any pool and to appropriate the production either for himself or for himself and another. (65-3-29 (e) NMSA 1935 Comp.)
- If the answer to question one is "no," have the interests of all the owners been consolidated by communitization agreement or otherwise? YES ☒ NO \_\_\_\_\_. If answer is "yes," Type of Consolidation Undesignated
- If the answer to question two is "no," list all the owners and their respective interests below:

Owner	Land Description



**SECTION B**

<b>FE</b>	<b>FE</b>		
<b>S.F. 079011</b>	<b>S.F. 079011</b>		
<b>SANTA FE 079011</b>	<b>SANTA FE 079011</b>		
<b>SANTA FE 079011</b>	<b>SANTA FE 079011</b>		

23

1850'

790'

I hereby certify that the information in SECTION A above is true and complete to the best of my knowledge and belief.

Name

Position

Company

Date

**November 3, 1960**

I hereby certify that the well location shown on the plat in SECTION B was plotted from field notes of actual surveys made by me or under my supervision, and that the same is true and correct to the best of my knowledge and belief.

Date Surveyed


**12 October 1960**

Registered Professional Engineer and/or Land Surveyor

*James P. Lease*  
**James P. Lease**

Certificate No.

**1463**



### INSTRUCTIONS FOR COMPLETION OF FORM C-128

1. Operator shall furnish and certify to the information called for in Section A.
2. Operator shall outline the dedicated acreage for *both* oil and gas wells on the plat in Section B.
3. A registered professional engineer or land surveyor registered in the State of New Mexico or approved by the Commission shall show on the plat the location of the well and certify this information in the space provided.
4. All distances shown on the plat must be from the outer boundaries of the Section.
5. If additional space is needed for listing owners and their respective interests as required in question 3 of Section A, please use space below.