

(SUBMIT IN TRIPLICATE)


UNITED STATES
DEPARTMENT OF THE INTERIOR
GEOLOGICAL SURVEY

Indian Agency _____

Navajo

Allottee _____

Lease No. **11-00-603-353**



SUNDRY NOTICES AND REPORTS ON WELLS

NOTICE OF INTENTION TO DRILL	<input checked="" type="checkbox"/>	SUBSEQUENT REPORT OF WATER SHUT-OFF	<input type="checkbox"/>
NOTICE OF INTENTION TO CHANGE PLANS	<input type="checkbox"/>	SUBSEQUENT REPORT OF SHOOTING OR ACIDIZING	<input type="checkbox"/>
NOTICE OF INTENTION TO TEST WATER SHUT-OFF	<input type="checkbox"/>	SUBSEQUENT REPORT OF ALTERING CASING	<input type="checkbox"/>
NOTICE OF INTENTION TO REDRILL OR REPAIR WELL	<input type="checkbox"/>	SUBSEQUENT REPORT OF REDRILLING OR REPAIR	<input type="checkbox"/>
NOTICE OF INTENTION TO SHOOT OR ACIDIZE	<input type="checkbox"/>	SUBSEQUENT REPORT OF ABANDONMENT	<input type="checkbox"/>
NOTICE OF INTENTION TO PULL OR ALTER CASING	<input type="checkbox"/>	SUPPLEMENTARY WELL HISTORY	<input type="checkbox"/>
NOTICE OF INTENTION TO ABANDON WELL	<input type="checkbox"/>		

RECEIVED
OCT 2 1961
U. S. GEOLOGICAL SURVEY
FARMINGTON, NEW MEXICO

(INDICATE ABOVE BY CHECK MARK NATURE OF REPORT, NOTICE, OR OTHER DATA)

October 2, 1961


Core Hole
Well No. **6** is located **285** ft. from **SW** line and **202.5** ft. from **W** line of sec. **33**
SE 21 Section 33 (34 Sec. and Sec. No.)
Willcox (Field) **21N** (Twp.) **12W** (Range) **109N** (Meridian)
San Juan (County or Subdivision) **New Mexico** (State or Territory)

The elevation of the derrick floor above sea level is **5839'** ft. **Ungraded Ground.**

DETAILS OF WORK

(State names of and expected depths to objective sands; show sizes, weights, and lengths of proposed casings; indicate mudding jobs, cementing points, and all other important proposed work)

Rotary drilling equipment will be used to drill to approximately **185'** to the **Summit Formation**. If production is found, casing will be set and cemented with **supplied amount of cement**. **Native mud and water** will be used in drilling. **Shots** will be tested and **electric logs** will be run prior to setting casing or abandonment. **Stimulation treatments** may be employed in completion.



I understand that this plan of work must receive approval in writing by the Geological Survey before operations may be commenced.

Company **Smith Oil & Refining Company**

Address **P. O. Box 3182**

Durango, Colorado

R. H. Bradley

COPY (ORIGINAL SIGNED) H. J. FLATT

By

Title **Dist. Eng.**

6-2-1941
10-1-1941
11-1-1941
12-1-1941
1-2-1941
2-2-1941
3-2-1941
4-2-1941
5-2-1941
6-2-1941
7-2-1941
8-2-1941
9-2-1941
10-2-1941
11-2-1941
12-2-1941
1-3-1941
2-3-1941
3-3-1941
4-3-1941
5-3-1941
6-3-1941
7-3-1941
8-3-1941
9-3-1941
10-3-1941
11-3-1941
12-3-1941
1-4-1941
2-4-1941
3-4-1941
4-4-1941
5-4-1941
6-4-1941
7-4-1941
8-4-1941
9-4-1941
10-4-1941
11-4-1941
12-4-1941
1-5-1941
2-5-1941
3-5-1941
4-5-1941
5-5-1941
6-5-1941
7-5-1941
8-5-1941
9-5-1941
10-5-1941
11-5-1941
12-5-1941
1-6-1941
2-6-1941
3-6-1941
4-6-1941
5-6-1941
6-6-1941
7-6-1941
8-6-1941
9-6-1941
10-6-1941
11-6-1941
12-6-1941
1-7-1941
2-7-1941
3-7-1941
4-7-1941
5-7-1941
6-7-1941
7-7-1941
8-7-1941
9-7-1941
10-7-1941
11-7-1941
12-7-1941
1-8-1941
2-8-1941
3-8-1941
4-8-1941
5-8-1941
6-8-1941
7-8-1941
8-8-1941
9-8-1941
10-8-1941
11-8-1941
12-8-1941
1-9-1941
2-9-1941
3-9-1941
4-9-1941
5-9-1941
6-9-1941
7-9-1941
8-9-1941
9-9-1941
10-9-1941
11-9-1941
12-9-1941
1-10-1941
2-10-1941
3-10-1941
4-10-1941
5-10-1941
6-10-1941
7-10-1941
8-10-1941
9-10-1941
10-10-1941
11-10-1941
12-10-1941
1-11-1941
2-11-1941
3-11-1941
4-11-1941
5-11-1941
6-11-1941
7-11-1941
8-11-1941
9-11-1941
10-11-1941
11-11-1941
12-11-1941
1-12-1941
2-12-1941
3-12-1941
4-12-1941
5-12-1941
6-12-1941
7-12-1941
8-12-1941
9-12-1941
10-12-1941
11-12-1941
12-12-1941

1-1-1942
2-1-1942
3-1-1942
4-1-1942
5-1-1942
6-1-1942
7-1-1942
8-1-1942
9-1-1942
10-1-1942
11-1-1942
12-1-1942
1-2-1942
2-2-1942
3-2-1942
4-2-1942
5-2-1942
6-2-1942
7-2-1942
8-2-1942
9-2-1942
10-2-1942
11-2-1942
12-2-1942
1-3-1942
2-3-1942
3-3-1942
4-3-1942
5-3-1942
6-3-1942
7-3-1942
8-3-1942
9-3-1942
10-3-1942
11-3-1942
12-3-1942
1-4-1942
2-4-1942
3-4-1942
4-4-1942
5-4-1942
6-4-1942
7-4-1942
8-4-1942
9-4-1942
10-4-1942
11-4-1942
12-4-1942
1-5-1942
2-5-1942
3-5-1942
4-5-1942
5-5-1942
6-5-1942
7-5-1942
8-5-1942
9-5-1942
10-5-1942
11-5-1942
12-5-1942
1-6-1942
2-6-1942
3-6-1942
4-6-1942
5-6-1942
6-6-1942
7-6-1942
8-6-1942
9-6-1942
10-6-1942
11-6-1942
12-6-1942
1-7-1942
2-7-1942
3-7-1942
4-7-1942
5-7-1942
6-7-1942
7-7-1942
8-7-1942
9-7-1942
10-7-1942
11-7-1942
12-7-1942
1-8-1942
2-8-1942
3-8-1942
4-8-1942
5-8-1942
6-8-1942
7-8-1942
8-8-1942
9-8-1942
10-8-1942
11-8-1942
12-8-1942
1-9-1942
2-9-1942
3-9-1942
4-9-1942
5-9-1942
6-9-1942
7-9-1942
8-9-1942
9-9-1942
10-9-1942
11-9-1942
12-9-1942
1-10-1942
2-10-1942
3-10-1942
4-10-1942
5-10-1942
6-10-1942
7-10-1942
8-10-1942
9-10-1942
10-10-1942
11-10-1942
12-10-1942
1-11-1942
2-11-1942
3-11-1942
4-11-1942
5-11-1942
6-11-1942
7-11-1942
8-11-1942
9-11-1942
10-11-1942
11-11-1942
12-11-1942
1-12-1942
2-12-1942
3-12-1942
4-12-1942
5-12-1942
6-12-1942
7-12-1942
8-12-1942
9-12-1942
10-12-1942
11-12-1942
12-12-1942

NUMBER OF COPIES RECEIVED	
DISTRIBUTION	
SANTA FE	
FILE	
U.S.G.S.	
LAND OFFICE	
TRANSPORTER	OIL GAS
PRODUCTION OFFICE	
OPERATOR	

NEW MEXICO OIL CONSERVATION COMMISSION
WELL LOCATION AND ACREAGE DEDICATION PLAT
 SEE INSTRUCTIONS FOR COMPLETING THIS FORM ON THE REVERSE SIDE

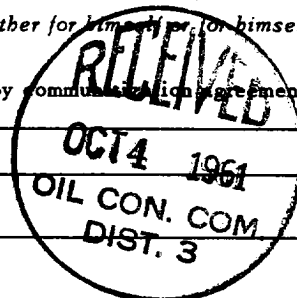
FORM C-128
 Revised 5/1/57

SECTION A

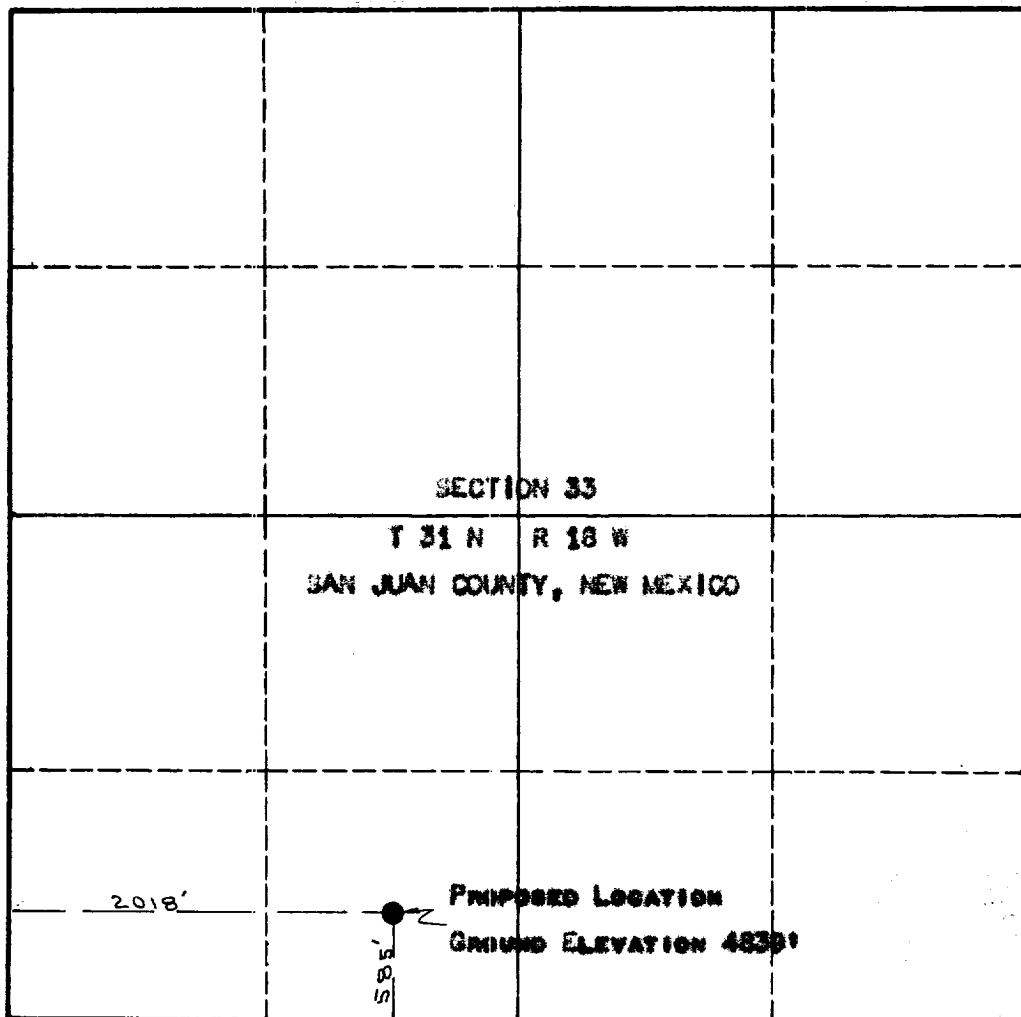
Operator Mobil Oil & Refining Company			Lease Cere Hole		Well No. 8
Unit Letter H	Section 33	Township 31N	Range 18W	County San Juan	
Actual Footage Location of Well: 985 feet from the South line and 2018 feet from the West line					
Ground Level Elev. 4839	Producing Formation		Pool Wildcat		Dedicated Acreage: Acres

1. Is the Operator the only owner in the dedicated acreage outlined on the plat below? YES ☒ NO ____ . ("Owner" means the person who has the right to drill into and to produce from any pool and to appropriate the production either for himself or for himself and another. (65-3-29 (e) NMSA 1935 Comp.)
2. If the answer to question one is "no," have the interests of all the owners been consolidated by community agreement or otherwise? YES ____ NO ____ . If answer is "yes," Type of Consolidation ____
3. If the answer to question two is "no," list all the owners and their respective interests below:

Owner	Land Description



SECTION B




CERTIFICATION

I hereby certify that the information in SECTION A above is true and complete to the best of my knowledge and belief.

R. M. Bradley
 Name
Mr. COPY (ORIGINAL SIGNED) H. J. FLATT
 Position
Dist. Supt.
 Company
Mobil Oil & Refining Co.
 Date
10-2-61

I hereby certify that the well location shown on the plat in SECTION B was plotted from field notes of actual surveys made by me or under my supervision, and that the same is true and correct to the best of my knowledge and belief.

Date Surveyed
9-30-61
 Registered Professional Engineer and/or Land Surveyor
John M. Clark
 Certificate No.



INSTRUCTIONS FOR COMPLETION OF FORM C-128

1. Operator shall furnish and certify to the information called for in Section A.
2. Operator shall outline the dedicated acreage for *both* oil and gas wells on the plat in Section B.
3. A registered professional engineer or land surveyor registered in the State of New Mexico or approved by the Commission shall show on the plat the location of the well and certify this information in the space provided.
4. All distances shown on the plat must be from the outer boundaries of the Section.
5. If additional space is needed for listing owners and their respective interests as required in question 3 of Section A, please use space below.