

*State*  
(SUBMIT IN TRIPLICATE)

UNITED STATES  
DEPARTMENT OF THE INTERIOR  
GEOLOGICAL SURVEY

Indian Agency \_\_\_\_\_  
Ignacio \_\_\_\_\_  
Allottee Ute Mtn. Tribal  
Lease No. 14-20-604-1950

SUNDRY NOTICES AND REPORTS ON WELLS

NOTICE OF INTENTION TO DRILL	<input checked="" type="checkbox"/>	SUBSEQUENT REPORT OF WATER SHUT-OFF	
NOTICE OF INTENTION TO CHANGE PLANS		SUBSEQUENT REPORT OF SHOOTING OR ACIDIZING	
NOTICE OF INTENTION TO TEST WATER SHUT-OFF		SUBSEQUENT REPORT OF ALTERING CASING	
NOTICE OF INTENTION TO REDRILL OR REPAIR WELL		SUBSEQUENT REPORT OF REDRILLING OR REPAIR	
NOTICE OF INTENTION TO SHOOT OR ACIDIZE		SUBSEQUENT REPORT OF ABANDONMENT	
NOTICE OF INTENTION TO PULL OR ALTER CASING		SUPPLEMENTARY WELL HISTORY	
NOTICE OF INTENTION TO ABANDON WELL			

(INDICATE ABOVE BY CHECK MARK NATURE OF REPORT, NOTICE, OR OTHER DATA)

March 6, 1961

Well No. Ute #14 is located 1980 ft. from S line and 1980 ft. from E line of sec. 35


N. 36 Sec. 35 T-51-N R-16-W N. 36  
(1/4 Sec. and Sec. No.) (Twp.) (Range) (Meridian)  
Horseshoe Gallup San Juan New Mexico  
(Field) (County or Subdivision) (State or Territory)

The elevation of the ground above sea level is 5526.0 ft.

DETAILS OF WORK

(State names of and expected depths to objective sands; show sizes, weights, and lengths of proposed casings; indicate mudding jobs, cementing points, and all other important proposed work)

We propose to drill a well at the above location to an approximate total depth of 1700'. 100' of 3 5/8" o.d. casing will be set and cemented to surface. Completion is contemplated in the Gallup formation. A 4 1/2" o.d. casing oil string will be used.



I understand that this plan of work must receive approval in writing by the Geological Survey before operations may be commenced.

Company The Atlantic Refining Company

Address P. O. Box 520  
Casper, Wyoming

By A. Oklein  
Title Regional Drilling Manager

100-400-05-41  
100-400-05-41  
100-400-05-41

2

10

100-400-05-41

100-400-05-41

100-400-05-41

100-400-05-41

100-400-05-41

100-400-05-41

100-400-05-41

100-400-05-41

100-400-05-41

100-400-05-41

100-400-05-41

100-400-05-41

100-400-05-41

100-400-05-41

100-400-05-41

100-400-05-41

100-400-05-41

100-400-05-41

100-400-05-41

100-400-05-41

## NEW MEXICO OIL CONSERVATION COMMISSION

## Well Location and Acreage Dedication Plat

Section A.

Date **March 6, 1961**

Operator **THE ATLANTIC REFINING COMPANY** Lease **UTE**  
 Well No. **14** Unit Letter **J** Section **35** Township **31 NORTH** Range **16 WEST** NMPM  
 Located **1980** Feet From **the SOUTH** Line **1980** Feet From **the EAST** Line  
 County **SAN JUAN** G. L. Elevation **5526.0** Dedicated Acreage **39.363** Acres  
 Name of Producing Formation **Gallup** Pool **Horseeshoe Gallup**

1. Is the Operator the only owner in the dedicated acreage outlined on the plat below?

Yes ☒ No ☐2. If the answer to question one is "no", have the interests of all the owners been consolidated by communitization agreement or otherwise? Yes ☐ No ☐ If answer is "yes", Type of Consolidation.

3. If the answer to question two is "no", list all the owners and their respective interests below:

Owner

Land Description

Section B.

Note: All distances must be from outer boundaries of section.

This is to certify that the information  
 in Section A above is true and complete  
 to the best of my knowledge and belief.

**The Atlantic Refining Co.**

(Operator)


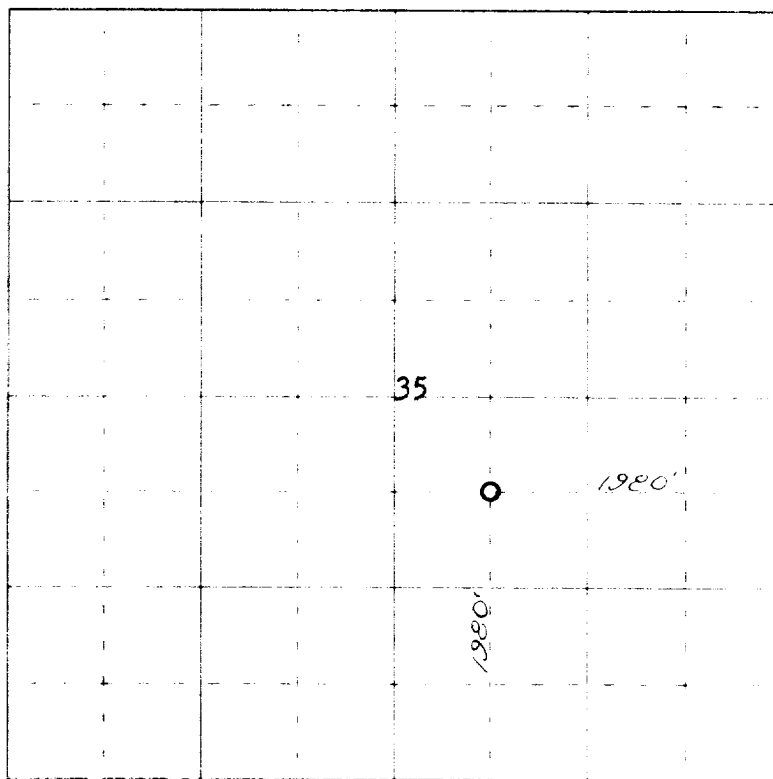
**A.D. Kloria**

(Representative)

**P. O. Box 520, Casper, Wyoming**

(Address)

Ref: SJE Survey dated October 1958



Scale 4 inches equal 1 mile

This is to certify that the above plat was prepared from field notes of actual surveys  
 made by me or under my supervision and that the same are true and correct to the best  
 of my knowledge and belief.

(Seal)

Date Surveyed **8 February 1961**

Farmington, New Mexico

*James P. Leese*  
 Registered Professional Engineer and/or Land Surveyor  
 James P. Leese N. Mex. Reg. No. 1863  
 San Juan Engineering Company