

(SUBMIT IN TRIPLICATE)

Indian Agency

Ute Mountain Tribal

Allottee

Lease No. 14-20-604-89

UNITED STATES  
DEPARTMENT OF THE INTERIOR  
GEOLOGICAL SURVEY

## SUNDRY NOTICES AND REPORTS ON WELLS

NOTICE OF INTENTION TO DRILL	<input checked="" type="checkbox"/>	SUBSEQUENT REPORT OF WATER SHUT-OFF	
NOTICE OF INTENTION TO CHANGE PLANS		SUBSEQUENT REPORT OF SHOOTING OR ACIDIZING	
NOTICE OF INTENTION TO TEST WATER SHUT-OFF		SUBSEQUENT REPORT OF ALTERING CASING	
NOTICE OF INTENTION TO REDRILL OR REPAIR WELL		SUBSEQUENT REPORT OF REDRILLING OR REPAIR	
NOTICE OF INTENTION TO SHOOT OR ACIDIZE		SUBSEQUENT REPORT OF ABANDONMENT	
NOTICE OF INTENTION TO PULL OR ALTER CASING		SUPPLEMENTARY WELL HISTORY	
NOTICE OF INTENTION TO ABANDON WELL			

(INDICATE ABOVE BY CHECK MARK NATURE OF REPORT, NOTICE, OR OTHER DATA)

Ute Mountain Tribal

Farmington, New Mexico June 14, 1957

Well No. 2 is located 2125 ft. from  $\begin{matrix} N \\ \text{---} \\ S \end{matrix}$  line and 660 ft. from  $\begin{matrix} E \\ \text{---} \\ W \end{matrix}$  line of sec. 33NW/4 of Section 33  
(1/4 Sec. and Sec. No.)T-31-N  
(Twp.)R-15-W  
(Range)N.M.P.M.  
(Meridian)Verde-Gallup  
(Field)San Juan  
(County or Subdivision)New Mexico  
(State or Territory)

The elevation of the derrick floor above sea level is \_\_\_\_\_ ft. (To be reported later.)

## DETAILS OF WORK

(State names of and expected depths to objective sands; show sizes, weights, and lengths of proposed casings; indicate mudding jobs, cementing points, and all other important proposed work)

We propose to drill the above well to an approximate total depth of 2300 feet, and complete in the Gallup formation. Completion procedure will be dependent upon results of natural tests.

## Proposed casing program:

SIZE	AMOUNT	CEMENT	REMARKS
8-5/8"	250'	175 sacks	200% of theoretical amount to circulate.
5-1/2"	2150'	100 sacks	

Location plats are attached.

Upon completion of the well, copies of any logs run will be submitted.

I understand that this plan of work must receive approval in writing by the Geological Survey before operations may be commenced.

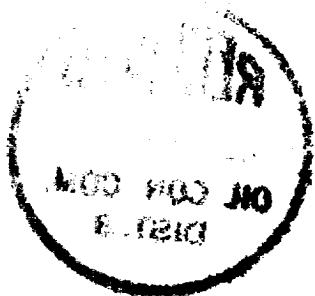
Company Pan American Petroleum Corporation

Address Box 487

Farmington, New Mexico

By

Title Field Superintendent



NEW MEXICO OIL CONSERVATION COMMISSION  
Well Location and Acreage Dedication Plat

Section A.

Date June 14, 1957

Operator Pan American Petroleum Corporation Lease Ute Mountain Tribal  
Well No. #2 Unit Letter E Section 33 Township 31 North Range 15 West NMPM  
Located 2125 Feet From North Line 660 Feet From West Line  
County San Juan G. L. Elevation \_\_\_\_\_ Dedicated Acreage 40 Acres  
Name of Producing Formation Gallup Pool Verde Gallup

1. Is the Operator the only owner\* in the dedicated acreage outlined on the plat below?  
Yes X No \_\_\_\_\_.
2. If the answer to question one is "no," have the interests of all the owners been consolidated by communitization agreement or otherwise? Yes \_\_\_\_\_ No \_\_\_\_\_. If answer is "yes," Type of Consolidation \_\_\_\_\_
3. If the answer to question two is "no," list all the owners and their respective interests below: \* to be reported later

Owner

Land Description

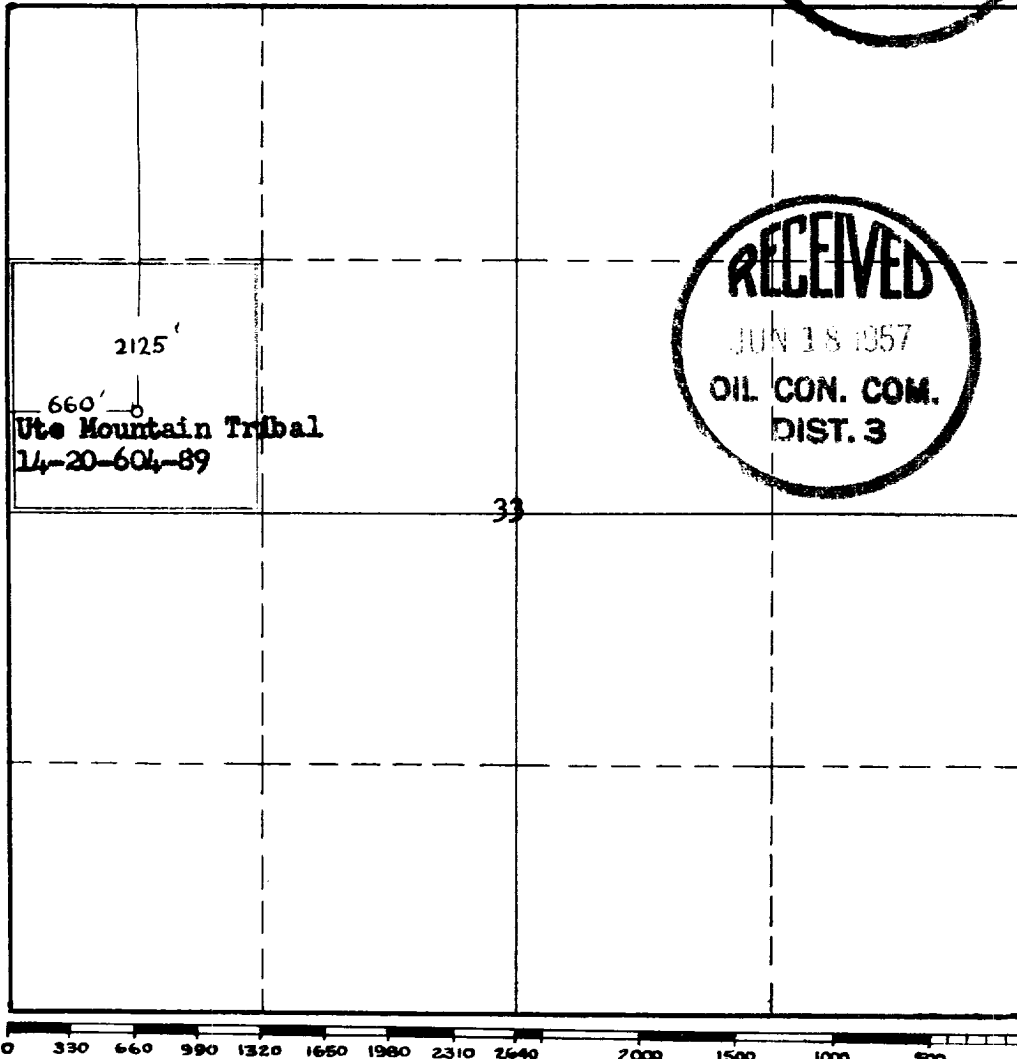
RECEIVED

JUN 17 1957

U. S. GEOLOGICAL SURVEY  
FARMINGTON, NEW MEXICO

RECEIVED  
JUN 18 1957  
OIL CON. COM.  
DIST. 3

Section B



This is to certify that the information in Section A above is true and complete to the best of my knowledge and belief.

PAN AMERICAN PETROLEUM CORP.

(Operator)

R. M. Bauer, Jr.

(Representative)

Box 487, Farmington, New Mexico

Address

This is to certify that the well location shown on the plat in Section B was plotted from field notes of actual surveys made by me or under my supervision and that the same is true and correct to the best of my knowledge and belief.

Date Surveyed June 13, 1957


Edward T. Schaff  
Registered Professional  
Engineer and/or Land Surveyor.

Certificate No. 1545

(See instructions for completing this form on the reverse side)

INSTRUCTIONS FOR COMPLETION:

1. Operator shall furnish and certify to the information called for in Section A.
2. Operator shall outline the dedicated acreage for both oil and gas wells on the plat in Section B.
3. A registered professional engineer or land surveyor registered in the State of New Mexico or approved by the Commission shall show on the plat the location of the well and certify this information in the space provided.
4. All distances shown on the plat must be from the outer boundaries of Section.
5. If additional space is needed for listing owners and their respective interests as required in question 3, Section A, please use space below



\* "Owner" means the person who has the right to drill into and to produce from any pool and to appropriate the production either for himself or for himself and another. (65-3-29 (e) NMSA 1953 Comp.)