


(SUBMIT IN TRIPLICATE)

Indian Agency \_\_\_\_\_



APPROVED

JAN 30 1961

J. W. SUTHERLAND  
ACTING DISTRICT ENGINEER

UNITED STATES

DEPARTMENT OF THE INTERIOR

GEOLOGICAL SURVEY

Ignacio

Allottee Ute Mtn. Tribal

Lease No. 14-20-604-1950

# SUNDRY NOTICES AND REPORTS ON WELLS

NOTICE OF INTENTION TO DRILL	SUBSEQUENT REPORT OF WATER SHUT-OFF
NOTICE OF INTENTION TO CHANGE PLANS	SUBSEQUENT REPORT OF SHOOTING OR ACIDIZING
NOTICE OF INTENTION TO TEST WATER SHUT-OFF	SUBSEQUENT REPORT OF ALTERING CASING
NOTICE OF INTENTION TO REDRILL OR REPAIR WELL	SUBSEQUENT REPORT OF REDRILLING OR REPAIR
NOTICE OF INTENTION TO SHOOT OR ACIDIZE	SUBSEQUENT REPORT OF ABANDONMENT
NOTICE OF INTENTION TO PULL OR ALTER CASING	SUPPLEMENTARY WELL HISTORY
NOTICE OF INTENTION TO ABANDON WELL	

RECEIVED

JAN 30 1961

(INDICATE ABOVE BY CHECK MARK NATURE OF REPORT, NOTICE, OR OTHER DATA)

U. S. GEOLOGICAL SURVEY  
DURANGO, COLO 61

January 30

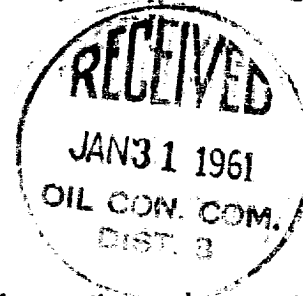
Well No. Ute 7 is located 1980 ft. from N line and 660 ft. from W line of sec. 35  
SW/4 NW/4 Sec. 35 T-31-N R-16-W N 121 W  
 (1/4 Sec. and Sec. No.) (Twp.) (Range) (Meridian)  
Horseshoe Gallup San Juan New Mexico  
 (Field) (County or Subdivision) (State or Territory)

The elevation of the ground ~~drill floor~~ above sea level is 5453.0 ft.

## DETAILS OF WORK

(State names of and expected depths to objective sands; show sizes, weights, and lengths of proposed casings; indicate mudding jobs, cementing points, and all other important proposed work)

We propose to drill a well at the above location to an approximate total depth of 1600'. 100' of 8 5/8" O.D. casing will be set and cemented to surface. Completion is contemplated in the Gallup formation. A 4 1/2" O.D. casing oil string will be used.



I understand that this plan of work must receive approval in writing by the Geological Survey before operations may be commenced.

Company The Atlantic Refining Company

Address P. O. Box 520  
Casper, Wyoming

By R. J. Sartain  
 Title District Drilling Superintendent

oiaunpi

ladit .amM odV

999-100-0001

10/10/10

10/10/10

10/10/10

2

10

10/10/10

10

10/10/10

10/10/10

10/10/10

10/10/10

10/10/10

10/10/10


10/10/10

10/10/10

10/10/10

10/10/10

10/10/10



10/10/10

10/10/10

10/10/10

10/10/10

10/10/10

## NEW MEXICO OIL CONSERVATION COMMISSION

## Well Location and Acreage Dedication Plat

Section A.

Date January 30, 1961

Operator THE ATLANTIC REFINING COMPANY Lease UTE  
 Well No. 7 Unit Letter E Section 35 Township 31 NORTH Range 16 WEST, NMPM  
 Located 1910 Feet From the NORTH Line, 660 Feet From the WEST Line  
 County SAN JUAN G. L. Elevation 5453.0 Dedicated Acreage 39.765 Acres  
 Name of Producing Formation GALLUP Pool HORSESHOE GALLUP


1. Is the Operator the only owner in the dedicated acreage outlined on the plat below?

Yes ☒ No ☐2. If the answer to question one is "no", have the interests of all the owners been consolidated by communitization agreement or otherwise? Yes ☐ No ☐ If answer is "yes", Type of Consolidation.

3. If the answer to question two is "no", list all the owners and their respective interests below:

Owner

Land Description



Section B.

Note: All distances must be from outer boundaries of section.

This is to certify that the information  
 in Section A above is true and complete  
 to the best of my knowledge and belief.

The Atlantic Refining Company

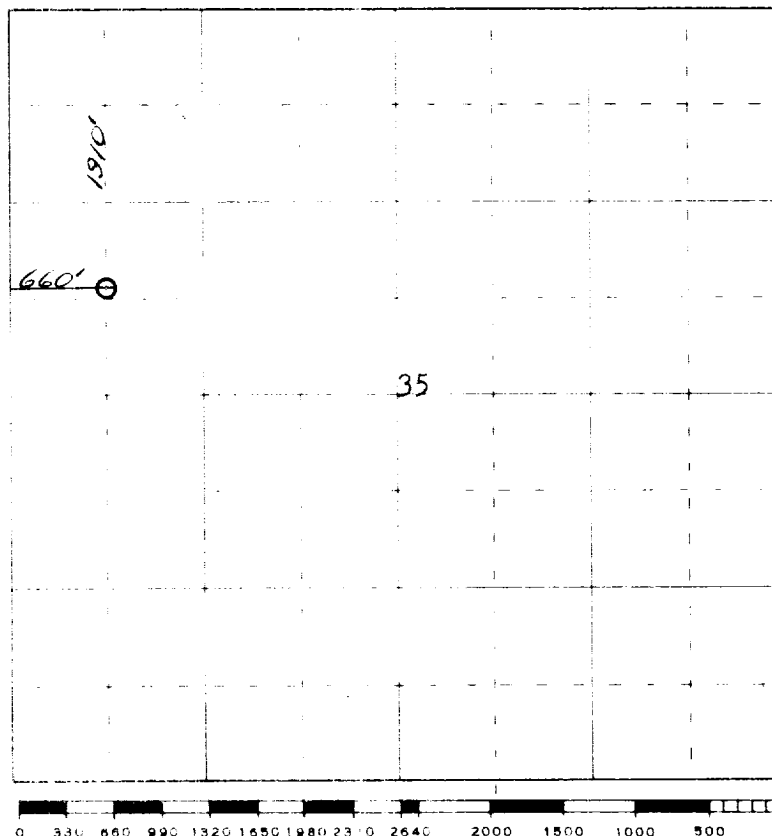
(Operator)

J. C. WILCOX, C. Wilcox

(Representative)

P. O. Box 520, Casper, Wyoming

(Address)



Scale 4 inches equal 1 mile

Ref: SLD plot of survey dated  
 October 1958

This is to certify that the above plat was prepared from field notes of actual surveys  
 made by me or under my supervision and that the same are true and correct to the best  
 of my knowledge and belief.

(Seal)

Date Surveyed 28 January 1961

Farmington, New Mexico

*James P. Lease*  
 Registered Professional Engineer and/or Land Surveyor  
 James P. Lease N. Mex. Reg. No. 11463  
 San Juan Engineering Company