

(SUBMIT IN TRIPLICATE)

UNITED STATES
DEPARTMENT OF THE INTERIOR
GEOLOGICAL SURVEY

Budget Bureau No. 42-R359.4.
Approval expires 12-31-60.
Indian Agency Window Rock
Navajo Tribal
Allottee 11-20-603-734
Lease No. _____

SUNDRY NOTICES AND REPORTS ON WELLS

NOTICE OF INTENTION TO DRILL	<input checked="" type="checkbox"/>	SUBSEQUENT REPORT OF WATER SHUT-OFF	RECEIVED
NOTICE OF INTENTION TO CHANGE PLANS	<input type="checkbox"/>	SUBSEQUENT REPORT OF SHOOTING OR ACIDIZING	APR 23 1959
NOTICE OF INTENTION TO TEST WATER SHUT-OFF	<input type="checkbox"/>	SUBSEQUENT REPORT OF ALTERING CASING	
NOTICE OF INTENTION TO REDRILL OR REPAIR WELL	<input type="checkbox"/>	SUBSEQUENT REPORT OF REDRILLING OR REPAIR	
NOTICE OF INTENTION TO SHOOT OR ACIDIZE	<input type="checkbox"/>	SUBSEQUENT REPORT OF ABANDONMENT	
NOTICE OF INTENTION TO PULL OR ALTER CASING	<input type="checkbox"/>	SUPPLEMENTARY WELL HISTORY	
NOTICE OF INTENTION TO ABANDON WELL	<input type="checkbox"/>		

(INDICATE ABOVE BY CHECK MARK NATURE OF REPORT, NOTICE, OR OTHER DATA)


Well No. 38 is located 660 ft. from SW line and 1980 ft. from E line of sec. 29
SW SE Sec. 29 31 N 16 W N.M.P.M.
 (1/4 Sec. and Sec. No.) (Twp.) (Range) (Meridian)
Horseshoe Gallup San Juan New Mexico
 (Field) (County or Subdivision) (State or Territory)

The elevation of the ground above sea level is 5389.7 ft.

DETAILS OF WORK

(State names of and expected depths to objective sands; show sizes, weights, and lengths of proposed casings; indicate mudding jobs, cementing points, and all other important proposed work)

We propose to drill a well at the above location to an approximate total depth of 1350' for completion in the Gallup formation. 100' of 8-5/8" O.D. casing will be set and cemented to surface. Should the well prove productive a 4-1/2 O.D. oil string will be used.



I understand that this plan of work must receive approval in writing by the Geological Survey before operations may be commenced.

Company The Atlantic Refining Company

Address P. O. Box 520
Casper, Wyoming

By A. D. Klopfer
 Title Drilling Superintendent

0021

002

Cleveland
8E

449.15.15

५०६

RE

55-332

72 1/2

out: 31 1941

next act

03134

1.956

1992

U.S. DEPARTMENT OF AGRICULTURE
WASHINGTON, D. C. 20250

~~Proposed~~ ~~intended~~ ~~action~~ ~~and~~

0-7

RECEIVED

~~SECRET~~ ~~CONFIDENTIAL~~

NEW MEXICO OIL CONSERVATION COMMISSION

Well Location and Acreage Dedication Plat

Section A.

Date April 9, 1959


Operator THE ATLANTIC REFINING COMPANY Lease NAVAJO
 Well No. 38 Unit Letter 0 Section 29 Township 31 NORTH Range 16 WEST NMPM
 Located 660 Feet From SOUTH Line, 1980 Feet From EAST Line
 County SAN JUAN G. L. Elevation 5389.7 Dedicated Acreage 40.00 Acres
 Name of Producing Formation Gallup Pool Horseshoe Gallup

1. Is the Operator the only owner in the dedicated acreage outlined on the plat below?
 Yes ☒ No ☐
2. If the answer to question one is "no", have the interests of all the owners been consolidated by communitization agreement or otherwise? Yes ☐ No ☐ If answer is "yes", Type of Consolidation.

3. If the answer to question two is "no", list all the owners and their respective interests

Owner

Land Description



Section B.

This is to certify that the information in Section A above is true and complete to the best of my knowledge and belief.

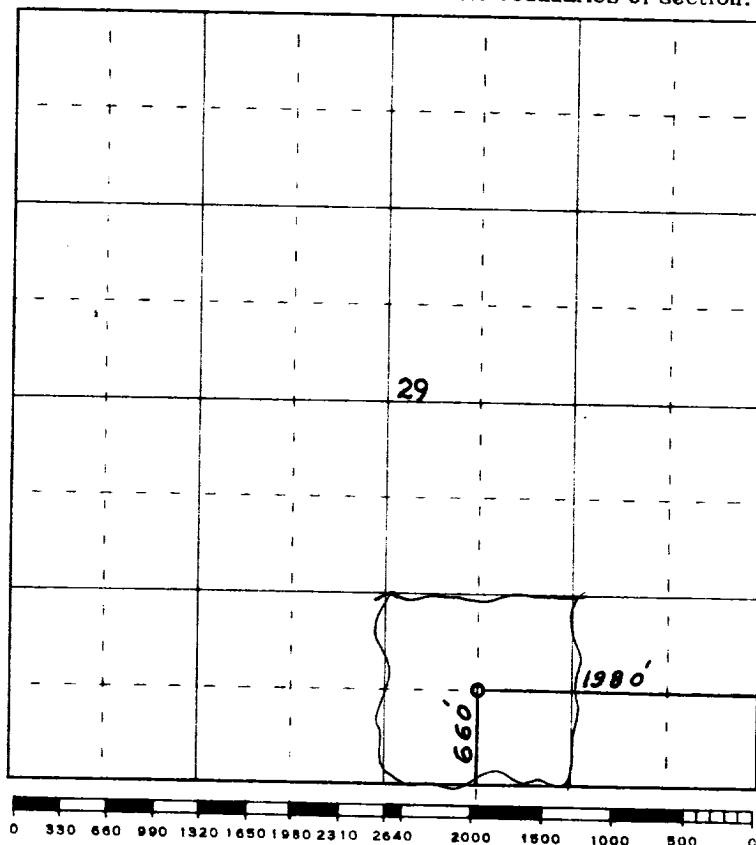
The Atlantic Refining Company
 (Operator)

A. D. Kloxin
 (Representative)

P.O. Box 520
 (Address)

Casper, Wyoming

Note: All distances must be from outer boundaries of section.



Scale 4 inches equal 1 mile

This is to certify that the above plat was prepared from field notes of actual surveys made by me or under my supervision and that the same are true and correct to the best of my knowledge and belief.

Date Surveyed 7 April 1959

James P. Leese
 Registered Professional Engineer and/or Land Surveyor



Farmington, New Mexico