

July 2, 1958

*NGL
Applied for
7-7-58*

A. L. Porter
Box 871
Santa Fe, New Mexico

Dear Mr. Porter:

Delta Oil Co. of Utah request administrative approval to drill their Delta #1 on an unorthodox location. The Delta #1 is located 768' FWL & 1984' FSL Sec 30, T 31 N, R 13 W, San Juan County, New Mexico.


The unorthodox location is requested because of the extreme topography in the area as indicated on the attached plate. We have also attached a receipt for registered mail advising Homelula Oil Corporation the offset operator of our intentions to drill the Delta #1 as an unorthodox location.

Very truly yours,

T. A. Dugan
Consulting Engineer

TAD:ac

cc- Emory Arnold ✓
USGS
Delta Oil Co
Reese
File
Homelula



July 1, 1951

cc - Mr. Tolson
cc - Mr. E. A. Tamm
cc - Mr. Clegg

cc - Mr. Glavin

Re: [illegible]
[illegible]
[illegible]
[illegible]

The following information is being furnished to you for your information.
[illegible]
[illegible]
[illegible]
[illegible]

Very truly yours,

J. Edgar Hoover
Director

cc - Mr. [illegible]

cc - Mr. Tolson
cc - Mr. E. A. Tamm
cc - Mr. Clegg
cc - Mr. Glavin
cc - Mr. Ladd
cc - Mr. Nichols
cc - Mr. Rosen
cc - Mr. Tracy
cc - Mr. Harbo
cc - Mr. Mohr
cc - Mr. Winterrowd
cc - Mr. [illegible]



NEW MEXICO OIL CONSERVATION COMMISSION

Well Location and Acreage Dedication Plat

Section A.


Date July 2, 1958

Operator Delta Oil Company of Utah Lease Delta 87 879006
Well No. 1 Unit Letter X Section 30 Township 31 North Range 13 West NMPM
Located 1984 Feet From South Line, 768 Feet From West Line
County San Juan G. L. Elevation 5728 Dedicated Acreage 89.54 Acres
Name of Producing Formation Delata Pool Wildcat

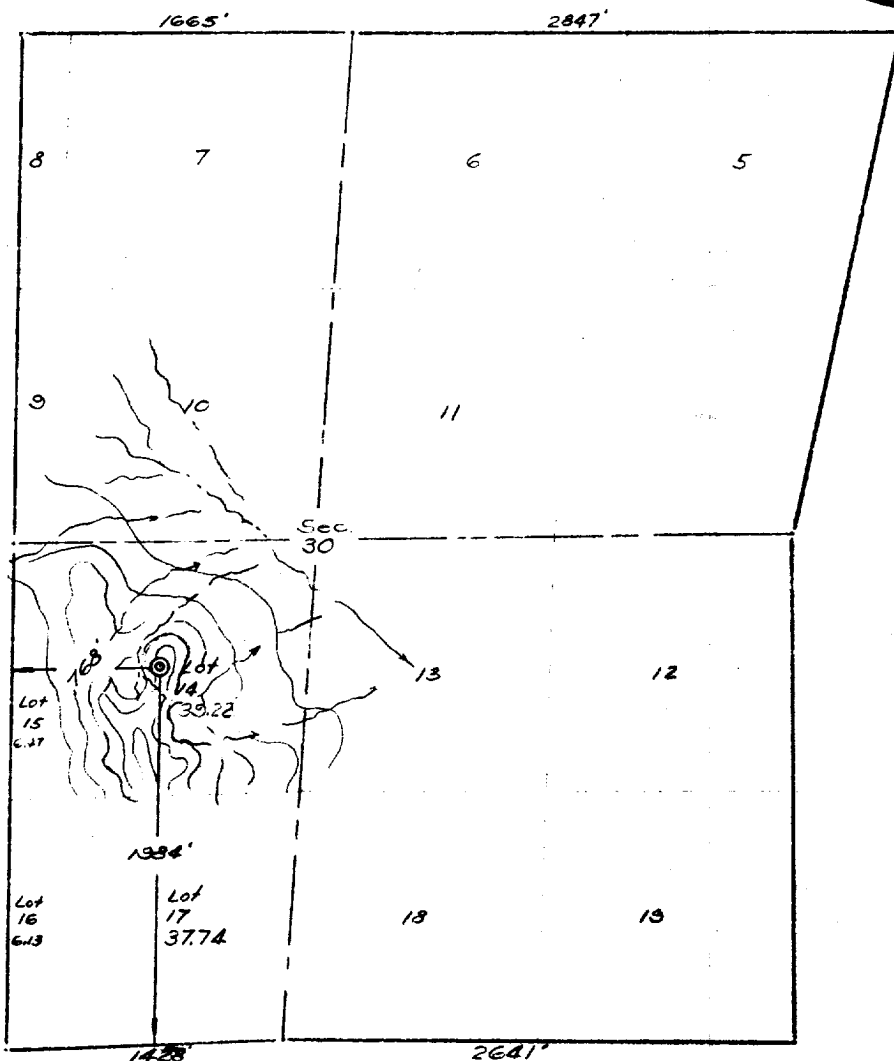
1. Is the Operator the only owner* in the dedicated acreage outlined on the plat below?
Yes X No
2. If the answer to question one is "no," have the interests of all the owners been consolidated by communitization agreement or otherwise? Yes No . If answer is "yes,"
Type of Consolidation
3. If the answer to question two is "no," list all the owners and their respective interests below:

Owner

Land Description



Section. B



This is to certify that the information in Section A above is true and complete to the best of my knowledge and belief.

Delta Oil Co of Utah
(Operator)

Original signed by T. A. Dugan
(Representative)

120 S. Commercial
Farmington, New Mexico
Address

This is to certify that the well location shown on the plat in Section A is plotted from field notes of actual surveys made by me or under my supervision and that the same is true and correct to the best of my knowledge and belief.

Date Surveyed May 25, 1958

Ernest V. Echohawk
Ernest V. Echohawk
Registered Land Surveyor.

Certificate No. 1545