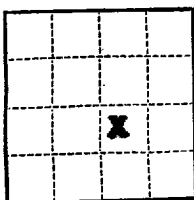


(SUBMIT IN TRIPLICATE)

Indian Agency Navajo Tribal Con.



UNITED STATES
DEPARTMENT OF THE INTERIOR
GEOLOGICAL SURVEY

Allottee _____
Lease No. 14-20-603-2037

SUNDRY NOTICES AND REPORTS ON WELLS

NOTICE OF INTENTION TO DRILL	SUBSEQUENT REPORT OF WATER SHUT-OFF	RECEIVED JUL 6 1959 U. S. GEOLOGICAL SURVEY FARMINGTON NEW MEXICO
NOTICE OF INTENTION TO CHANGE PLANS	SUBSEQUENT REPORT OF SHOOTING OR ACIDIZING	
NOTICE OF INTENTION TO TEST WATER SHUT-OFF	SUBSEQUENT REPORT OF ALTERING CASING	
NOTICE OF INTENTION TO REDRILL OR REPAIR WELL	SUBSEQUENT REPORT OF REDRILLING OR REPAIR	
NOTICE OF INTENTION TO SHOOT OR ACIDIZE	SUBSEQUENT REPORT OF ABANDONMENT	
NOTICE OF INTENTION TO PULL OR ALTER CASING	SUPPLEMENTARY WELL HISTORY	
NOTICE OF INTENTION TO ABANDON WELL		

(INDICATE ABOVE BY CHECK MARK NATURE OF REPORT, NOTICE, OR OTHER DATA)

July 1, 1959

Chimney Rock
Well No. 13-A is located 1900 ft. from EN line and 1900 ft. from E line of sec. 25
NW SE/4 Section 25 31N 17W NMPM
(34 Sec. and Sec. No.) (Twp.) (Range) (Meridian)
Horseshoe Gulch Ext. San Juan New Mexico
(Field) (County or Subdivision) (State or Territory)


The elevation of the derrick floor above sea level is 5618 ft.

DETAILS OF WORK

(State names of and expected depths to objective sands; show sizes, weights, and lengths of proposed casings; indicate mudding jobs, cementing points, and all other important proposed work)

Spud Date: June 26, 1959. June 27, 1959 Total Depth 236 Ft.
Run 7 joints, 7-5/8", 26.40#, J-55 Csg. (236.51') set at
234.51' with 200 sacks regular cement, 2% CaCl₂ circulated
to surface.

Held 5000/30 Minutes.




I understand that this plan of work must receive approval in writing by the Geological Survey before it is carried out.

Company El Paso Natural Gas Products Company

Address Post Office Box 1545
Farmington, New Mexico

ORIGINAL SIGNED BY: VAN E. BYNES
By _____

Title Petroleum Engineer



2000 5 20 11 11 11