

Form 131b
(April 1952)

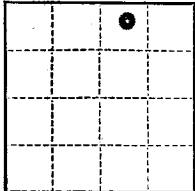
(SUBMIT IN TRIPLICATE)

Indian Agency Ute

UNITED STATES
DEPARTMENT OF THE INTERIOR
GEOLOGICAL SURVEY

Allottee _____

Lease No. 14-20-604-122



Sec. 29

SUNDRY NOTICES AND REPORTS ON WELLS

NOTICE OF INTENTION TO DRILL	<input checked="" type="checkbox"/>	SUBSEQUENT REPORT OF WATER SHUT-OFF	
NOTICE OF INTENTION TO CHANGE PLANS		SUBSEQUENT REPORT OF SHOOTING OR ACIDIZING	
NOTICE OF INTENTION TO TEST WATER SHUT-OFF		SUBSEQUENT REPORT OF ALTERING CASING	
NOTICE OF INTENTION TO REDRILL OR REPAIR WELL		SUBSEQUENT REPORT OF REDRILLING OR REPAIR	
NOTICE OF INTENTION TO SHOOT OR ACIDIZE		SUBSEQUENT REPORT OF ABANDONMENT	
NOTICE OF INTENTION TO PULL OR ALTER CASING		SUPPLEMENTARY WELL HISTORY	
NOTICE OF INTENTION TO ABANDON WELL			

RECEIVED
JUL 3 1958
U. S. GEOLOGICAL SURVEY
FARMINGTON, NEW MEXICO

(INDICATE ABOVE BY CHECK MARK NATURE OF REPORT, NOTICE, OR OTHER DATA)

Ute Mountain Tribal 2-29

July 7, 1958

Well No. 2 is located 660 ft. from N line and 1980 ft. from E line of sec. 29

NW/4, NE/4, Sec. 29
(1/4 Sec. and Sec. No.)

31-N
(Twp.)

14-W
(Range)

NMPM
(Meridian)

Verde-Gallup
(Field)

San Juan County
(County or Subdivision)

New Mexico
(State or Territory)

The elevation of the derrick floor above sea level is _____ ft. Will submit later

DETAILS OF WORK

(State names of and expected depths to objective sands; show sizes, weights, and lengths of proposed casings; indicate mudding jobs, cementing points, and all other important proposed work)

Notice is hereby given of intention to drill the Ute Mountain Tribal 2-29 No.2. Surface (8 5/8") Casing will be set at approximately 300 feet and 5 1/2" casing will be set at the top of the Tociro (approximately 3200 feet). The Tociro formation will be drilled through with cable tools, and completion will be in open hole.



I understand that this plan of work must receive approval in writing by the Geological Survey before operations may be commenced.

Company Standard Oil Company of Texas

Address P.O. Box 1581

Farmington, New Mexico

By Charles H. Lutting

Title Field Foreman



NEW MEXICO OIL CONSERVATION COMMISSION

Well Location and Acreage Dedication Plat

Section A.

Date July 7, 1958


Operator Standard Oil Company of Texas Lease Ute Mountain Tribal 2-29 (14-20-604-122)
Well No. 2 Unit Letter B Section 29 Township 11-N Range 14-N NMPM
Located 660 Feet From North Line, 1980 Feet From East Line
County San Juan G. L. Elevation 4 - - - - Dedicated Acreage 40 Acres
Name of Producing Formation Gallup-Tecite Pool Verde-Gallup

1. Is the Operator the only owner* in the dedicated acreage outlined on the plat below?
Yes X No .
2. If the answer to question one is "no," have the interests of all the owners been consolidated by communitization agreement or otherwise? Yes No . If answer is "yes," Type of Consolidation
3. If the answer to question two is "no," list all the owners and their respective interests below:

Owner

Land Description

Section B



This is to certify that the information in Section A above is true and complete to the best of my knowledge and belief.

Standard Oil Company of Texas
(Operator)

Charles W. Lantry
(Representative)


P.O. Box 1581

Farmington, New Mexico

This is to certify that the well location shown on the plat in Section B was plotted from field notes of actual surveys made by me or under my supervision and that the same is true and correct to the best of my knowledge and belief.

Date Surveyed 6-29-58

James P. Starnel
Registered Professional
Engineer and/or Land Surveyor.



0 330 660 990 1320 1650 1980 2310 2640 2000 1500 1000 500 0

Certificate No.

(See instructions for completing this form on the reverse side)

INSTRUCTIONS FOR COMPLETION:

1. Operator shall furnish and certify to the information called for in Section A.
2. Operator shall outline the dedicated acreage for both oil and gas wells on the plat in Section B.
3. A registered professional engineer or land surveyor registered in the State of New Mexico or approved by the Commission shall show on the plat the location of the well and certify this information in the space provided.
4. All distances shown on the plat must be from the outer boundaries of Section.
5. If additional space is needed for listing owners and their respective interests as required in question 3, Section A, please use space below

* "Owner" means the person who has the right to drill into and to produce from any pool and to appropriate the production either for himself or for himself and another. (65-3-29 (e) NMSA 1953 Comp.)