



**EL PASO NATURAL GAS PRODUCTS COMPANY**

POST OFFICE BOX 1161, EL PASO, TEXAS

June 12, 1959

ADDRESS REPLY TO:  
POST OFFICE BOX 1565  
FARMINGTON, NEW MEXICO

*Well file*

Mr. A. L. Porter, Sec. & Dir.  
Oil Conservation Commission  
Post Office Box 871  
Santa Fe, New Mexico

Dear Mr. Porter:

*NSL approved  
6/17  
AL 25-31-17*

This is a request for administrative approval of an unorthodox location in the Horseshoe Canyon Gallup Pool. This location, our Chimney Rock No. 12-A, is located 1590 Feet from the North Line and 1650 Feet from the East Line of Section 25, Township 31N, Range 17W, NMPM, San Juan County, New Mexico. This well is to be drilled through the Gallup Formation and then all possible producing zones will be perforated and sandoil fractured.

This location is on a rock ledge at the edge of a steep canyon. It would be extremely hard and expensive to make an orthodox location and your approval of this request would be greatly appreciated. Since El Paso Natural Gas Products Company owns the lease covering Section 25 and the E/2 of Section 24, Township 31N, Range 17W, the approval of offset operators has not been sought. Attached you will find two copies of the Intention to Drill and Well Location and Acreage Dedication Plat.

Very truly yours,

Original Signed EWELL N. WALSH

Ewell N. Walsh  
Division Petroleum Engineer

ENW:EW

Enc: 2

cc: Mr. Ed Norton, El Paso  
Mr. Emory Arnold, OCC, Aztec ✓  
Mr. Phil McGrath, USGS, Farmington  
Mr. J. C. Vandiver



COPY

3 AM J T 08 APR 1967 300 0000 000

[illegible]

and the other two are  
 identical to the other two.  
 The two are  
 identical to the other two.

1. The first of these is the fact that the majority of the population of the United States is of European descent, and that the majority of the population of the United Kingdom is of European descent. This is a fact which is of great importance in the study of the history of the United States and the United Kingdom, and it is a fact which is of great importance in the study of the history of the United States and the United Kingdom.

1. The first step in the process of the investigation is the identification of the problem. This is done by the investigator who is assigned to the case. The investigator must first identify the problem and then determine the scope of the investigation. This is done by the investigator who is assigned to the case. The investigator must first identify the problem and then determine the scope of the investigation. This is done by the investigator who is assigned to the case.

20204 VINTZ POW

Original Signed EWEET N. WALSH

## References

Менделеев Дмитрий Иванович

[illegible]

1998, 1999, 2000, 2001, 2002, 2003, 2004, 2005, 2006, 2007, 2008, 2009, 2010, 2011, 2012, 2013, 2014, 2015, 2016, 2017, 2018, 2019, 2020, 2021, 2022, 2023, 2024, 2025, 2026, 2027, 2028, 2029, 2030, 2031, 2032, 2033, 2034, 2035, 2036, 2037, 2038, 2039, 2040, 2041, 2042, 2043, 2044, 2045, 2046, 2047, 2048, 2049, 2050, 2051, 2052, 2053, 2054, 2055, 2056, 2057, 2058, 2059, 2060, 2061, 2062, 2063, 2064, 2065, 2066, 2067, 2068, 2069, 2070, 2071, 2072, 2073, 2074, 2075, 2076, 2077, 2078, 2079, 2080, 2081, 2082, 2083, 2084, 2085, 2086, 2087, 2088, 2089, 2090, 2091, 2092, 2093, 2094, 2095, 2096, 2097, 2098, 2099, 2100, 2101, 2102, 2103, 2104, 2105, 2106, 2107, 2108, 2109, 2110, 2111, 2112, 2113, 2114, 2115, 2116, 2117, 2118, 2119, 2120, 2121, 2122, 2123, 2124, 2125, 2126, 2127, 2128, 2129, 2130, 2131, 2132, 2133, 2134, 2135, 2136, 2137, 2138, 2139, 2140, 2141, 2142, 2143, 2144, 2145, 2146, 2147, 2148, 2149, 2150, 2151, 2152, 2153, 2154, 2155, 2156, 2157, 2158, 2159, 2160, 2161, 2162, 2163, 2164, 2165, 2166, 2167, 2168, 2169, 2170, 2171, 2172, 2173, 2174, 2175, 2176, 2177, 2178, 2179, 2180, 2181, 2182, 2183, 2184, 2185, 2186, 2187, 2188, 2189, 2190, 2191, 2192, 2193, 2194, 2195, 2196, 2197, 2198, 2199, 2200, 2201, 2202, 2203, 2204, 2205, 2206, 2207, 2208, 2209, 2210, 2211, 2212, 2213, 2214, 2215, 2216, 2217, 2218, 2219, 2220, 2221, 2222, 2223, 2224, 2225, 2226, 2227, 2228, 2229, 2230, 2231, 2232, 2233, 2234, 2235, 2236, 2237, 2238, 2239, 2240, 2241, 2242, 2243, 2244, 2245, 2246, 2247, 2248, 2249, 2250, 2251, 2252, 2253, 2254, 2255, 2256, 2257, 2258, 2259, 2260, 2261, 2262, 2263, 2264, 2265, 2266, 2267, 2268, 2269, 2270, 2271, 2272, 2273, 2274, 2275, 2276, 2277, 2278, 2279, 2280, 2281, 2282, 2283, 2284, 2285, 2286, 2287, 2288, 2289, 2290, 2291, 2292, 2293, 2294, 2295, 2296, 2297, 2298, 2299, 2300, 2301, 2302, 2303, 2304, 2305, 2306, 2307, 2308, 2309, 2310, 2311, 2312, 2313, 2314, 2315, 2316, 2317, 2318, 2319, 2320, 2321, 2322, 2323, 2324, 2325, 2326, 2327, 2328, 2329, 2330, 2331, 2332, 2333, 2334, 2335, 2336, 2337, 2338, 2339, 2340, 2341, 2342, 2343, 2344, 2345, 2346, 2347, 2348, 2349, 2350, 2351, 2352, 2353, 2354, 2355, 2356, 2357, 2358, 2359, 2360, 2361, 2362, 2363, 2364, 2365, 2366, 2367, 2368, 2369, 2370, 2371, 2372, 2373, 2374, 2375, 2376, 2377, 2378, 2379, 2380, 2381, 2382, 2383, 2384, 2385, 2386, 2387, 2388, 2389, 2390, 2391, 2392, 2393, 2394, 2395, 2396, 2397, 2398, 2399, 2400, 2401, 2402, 2403, 2404, 2405, 2406, 2407, 2408, 2409, 2410, 2411, 2412, 2413, 2414, 2415, 2416, 2417, 2418, 2419, 2420, 2421, 2422, 2423, 2424, 2425, 2426, 2427, 2428, 2429, 2430, 2431, 2432, 2433, 2434, 2435, 2436, 2437, 2438, 2439, 2440, 2441, 2442, 2443, 2444, 2445, 2446, 2447, 2448, 2449, 2450, 2451, 2452, 2453, 2454, 2455, 2456, 2457, 2458, 2459, 2460, 2461, 2462, 2463, 2464, 2465, 2466, 2467, 2468, 2469, 2470, 2471, 2472, 2473, 2474, 2475, 2476, 2477, 2478, 2479, 2480, 2481, 2482, 2483, 2484, 2485, 2486, 2487, 2488, 2489, 2490, 2491, 2492, 2493, 2494, 2495, 2496, 2497, 2498, 2499, 2500, 2501, 2502, 2503, 2504, 2505, 2506, 2507, 2508, 2509, 2510, 2511, 2512, 2513, 2514, 2515, 2516, 2517, 2518, 2519, 2520, 2521, 2522, 2523, 2524, 2525, 2526, 2527, 2528, 2529, 2530, 2531, 2532, 2533, 2534, 2535, 2536, 2537, 2538, 2539, 2540, 2541, 2542, 2543, 2544, 2545, 2546, 2547, 2548, 2549, 2550, 2551, 2552, 2553, 2554, 2555, 2556, 2557, 2558, 2559, 2560, 2561, 2562, 2563, 2564, 2565, 2566, 2567, 2568, 2569, 2570, 2571, 2572, 2573, 2574, 2575, 2576, 2577, 2578, 2579, 2580, 2581, 2582, 2583, 2584, 2585, 2586, 2587, 2588, 2589, 2590, 2591, 2592, 2593, 2594, 2595, 2596, 2597, 2598, 2599, 2600, 2601, 2602, 2603, 2604, 2605, 2606, 2607, 2608, 2609, 2610, 2611, 2612, 2613, 2614, 2615, 2616, 2617, 2618, 2619, 2620, 2621, 2622, 2623, 2624, 2625, 2626, 2627, 2628, 2629, 2630, 2631, 2632, 2633, 2634, 2635, 2636, 2637, 2638, 2639, 2640, 2641, 2642, 2643, 2644, 2645, 2646, 2647, 2648, 2649, 2650, 2651, 2652, 2653, 2654, 2655, 2656, 2657, 2658, 2659, 2660, 2661, 2662, 2663, 2664, 2665, 2666, 2667, 2668, 2669, 2670, 2671, 2672, 2673, 2674, 2675, 2676, 2677, 2678, 2679, 26

[illegible]

MOO MOO LA  
E. TONG

Y 3 0 0

(SUBMIT IN TRIPLICATE)

Budget Fiscal Year 1959  
Approval expires 12-31-58

Indian Agency

Mescalero Tribal Council

		X	

UNITED STATES  
DEPARTMENT OF THE INTERIOR  
GEOLOGICAL SURVEY

Allottee

Lease No. 14-20-600-2007

SUNDRY NOTICES AND REPORTS ON WELLS

NOTICE OF INTENTION TO DRILL	X	SUBSEQUENT REPORT OF WATER SHUT-OFF	
NOTICE OF INTENTION TO CHANGE PLANS		SUBSEQUENT REPORT OF SHOOTING OR ACIDIZING	
NOTICE OF INTENTION TO TEST WATER SHUT-OFF		SUBSEQUENT REPORT OF ALTERING CASING	
NOTICE OF INTENTION TO REDRILL OR REPAIR WELL		SUBSEQUENT REPORT OF REDRILLING OR REPAIR	
NOTICE OF INTENTION TO SHOOT OR ACIDIZE		SUBSEQUENT REPORT OF ABANDONMENT	
NOTICE OF INTENTION TO PULL OR ALTER CASING		SUPPLEMENTARY WELL HISTORY	
NOTICE OF INTENTION TO ABANDON WELL			

(INDICATE ABOVE BY CHECK MARK NATURE OF REPORT, NOTICE, OR OTHER DATA)

June 11, 1959

Chimney Rock

Well No. 12-A is located 1590 ft. from [N] line and 1600 ft. from [E] line of sec. 25

SW NE/4 Section 25  
(1/4 Sec. and Sec. No.)

21N  
(Twp.)

17W  
(Range)

R10E  
(Meridian)

Horseshoe Gulch  
(Field)

San Juan  
(County or Subdivision)

New Mexico  
(State or Territory)

The elevation of the derrick floor above sea level is 5807 ft.

DETAILS OF WORK

(State names of and expected depths to objective sands; show sizes, weights, and lengths of proposed casings; indicate mudding jobs, cementing points, and all other important proposed work)

It is intended to drill a well through the Lower Gully Formation using rotary tools and mud circulation. Sandstone productive intervals will be perforated and cement fractured. Estimated Total Depth 1505'.

Casing Program:

8-5/8" at 100' with 100 sacks cement circulated to surface.

5-1/2" at 1505' with 100 sacks cement.

The SW NE/4 of Section 25 is dedicated to this well.

SW NE/4

Section 25

Mescalero Tribal Contract 14-20-600-2007

I understand that this plan of work must receive approval in writing by the Geological Survey before operations may be commenced.


Company El Paso Natural Gas Products Company

Address Post Office Box 1508

Farmington, New Mexico

Original Signed EWELL N. WALSH

Title Petroleum Engineer



P/L

RECEIVED

1964

1964

1964

1964



1964

NEW MEXICO OIL CONSERVATION COMMISSION  
Well Location and Acreage Dedication Plat

Section A.


Date June 14, 1959

Operator El Paso Natural Gas Products Company Lease Ordinary Rock  
Well No. 14-A Unit Letter • Section 25 Township 31 North Range 17 West NMPN  
Located 1590 Feet From North Line, 1650 Feet From East Line  
County San Juan G. L. Elevation 5900 Dedicated Acreage 40 Acres  
Name of Producing Formation Gallup Pool Marathon Gallup

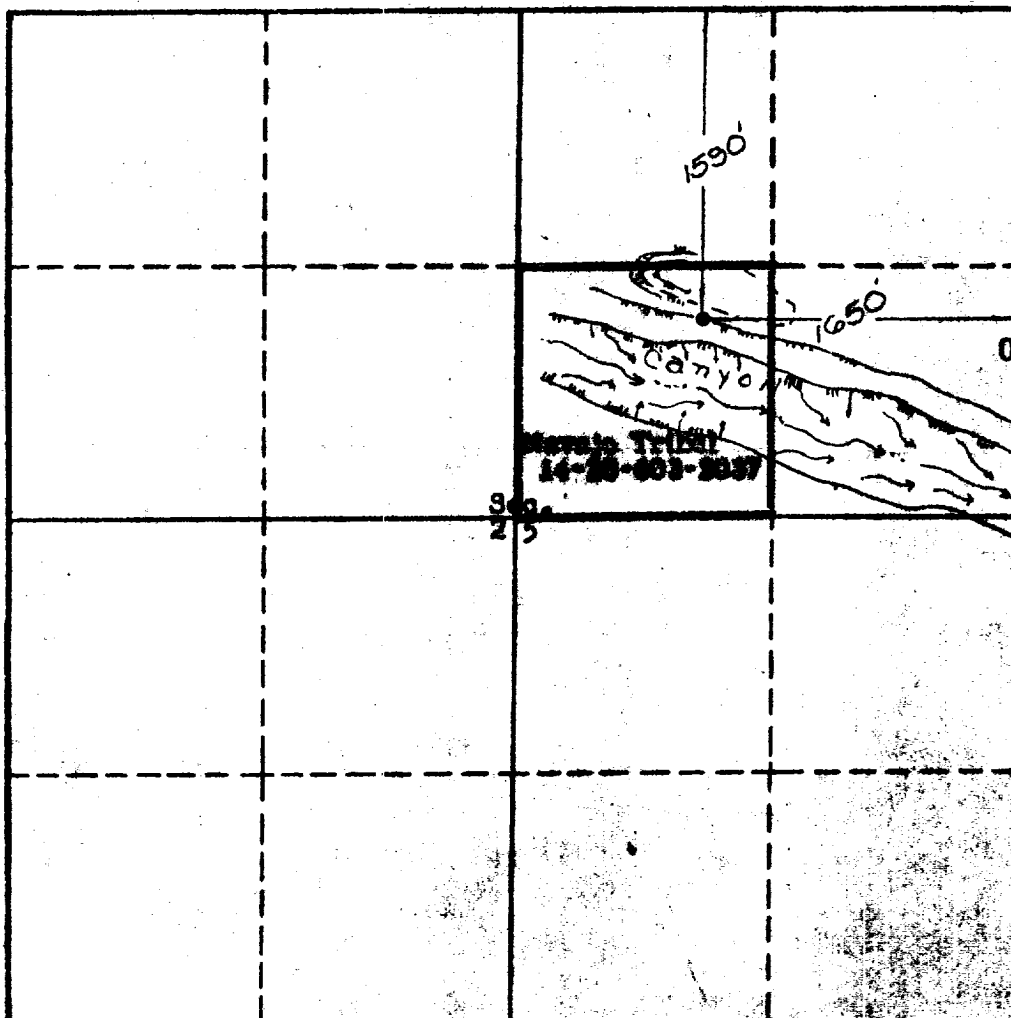
1. Is the Operator the only owner\* in the dedicated acreage outlined on the plat below?  
Yes X No \_\_\_\_\_
2. If the answer to question one is "no," have the interests of all the owners been consolidated by communitization agreement or otherwise? Yes \_\_\_\_\_ No \_\_\_\_\_. If answer is "yes,"  
Type of Consolidation \_\_\_\_\_
3. If the answer to question two is "no," list all the owners and their respective interests below:

Owner

Land Description



Section B



This is to certify that the information in Section A above is true and complete to the best of my knowledge and belief.

El Paso Natural Gas Products Co.

(Operator)

Original Signed EWELL N. WALEN

(Representative)

San 1959, Farmington, New Mexico

Address

This is to certify that the well location and acreage plat in this plat is true and complete to the best of my knowledge and belief. Date Surveyed June 14, 1959

Ernest V. Bonchaw  
Registered Land Surveyor.

Certificate No. 14-A