

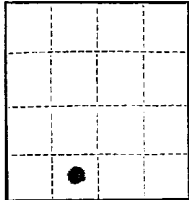
(SUBMIT IN TRIPLICATE)

Indian Agency San Juan

UNITED STATES
DEPARTMENT OF THE INTERIOR
GEOLOGICAL SURVEY

Allottee _____

Lease No. 14-03-004-123



SUNDRY NOTICES AND REPORTS ON WELLS

NOTICE OF INTENTION TO DRILL	<input checked="" type="checkbox"/>	SUBSEQUENT REPORT OF WATER SHUT-OFF	
NOTICE OF INTENTION TO CHANGE PLANS		SUBSEQUENT REPORT OF SHOOTING OR ACIDIZING	
NOTICE OF INTENTION TO TEST WATER SHUT-OFF		SUBSEQUENT REPORT OF ALTERING CASING	
NOTICE OF INTENTION TO REDRILL OR REPAIR WELL		SUBSEQUENT REPORT OF REDRILLING OR REPAIR	
NOTICE OF INTENTION TO SHOOT OR ACIDIZE		SUBSEQUENT REPORT OF ABANDONMENT	
NOTICE OF INTENTION TO PULL OR ALTER CASING		SUPPLEMENTARY WELL HISTORY	<u>RECORDED</u>
NOTICE OF INTENTION TO ABANDON WELL			<u>JUN 24 1958</u>

(INDICATE ABOVE BY CHECK MARK NATURE OF REPORT, NOTICE, OR OTHER DATA)

June 23,

1958

Well No. 1 is located 660 ft. from S line and 2140 ft. from W line of sec. 24
24/24, Section 24 31-N 15-E N.M.T.M.
(1/4 Sec. and Sec. No.) (Twp.) (Range) (Meridian)
San Juan New Mexico
(Field) (County or Subdivision) (State or Territory)

The elevation of the derrick floor above sea level is _____ ft.

DETAILS OF WORK

(State names of and expected depths to objective sands; show sizes, weights, and lengths of proposed casings; indicate mudding jobs, cementing points, and all other important proposed work)

Propose to: Set approximately 95' of 1 1/8" casing with 50 sacks cement. Drill to approximately 1130', set 5 1/8" casing at 1130' with 50 sacks cement, and set two-stage cement collar below oilstone marker at approximately 2317' and cement to base of Point Lobos formation with 50 sacks. Drill to total depth of 3000'. Send oil from open hole with 40,000 gallons oil and 50,000 lbs. sand. Install 2 1/8" tubing, rods, and pump.

I understand that this plan of work must receive approval in writing by the Geological Survey before operations may be commenced.

Company AMTEC OIL & GAS COMPANY


Address P.O. Box 705

Demington, New Mexico

By Joe C. Salmon

Title District Superintendent

NEW MEXICO OIL CONSERVATION COMMISSION



NEW MEXICO OIL CONSERVATION COMMISSION

Well Location and Acreage Dedication Plat

Section A.

Date June 20, 1958

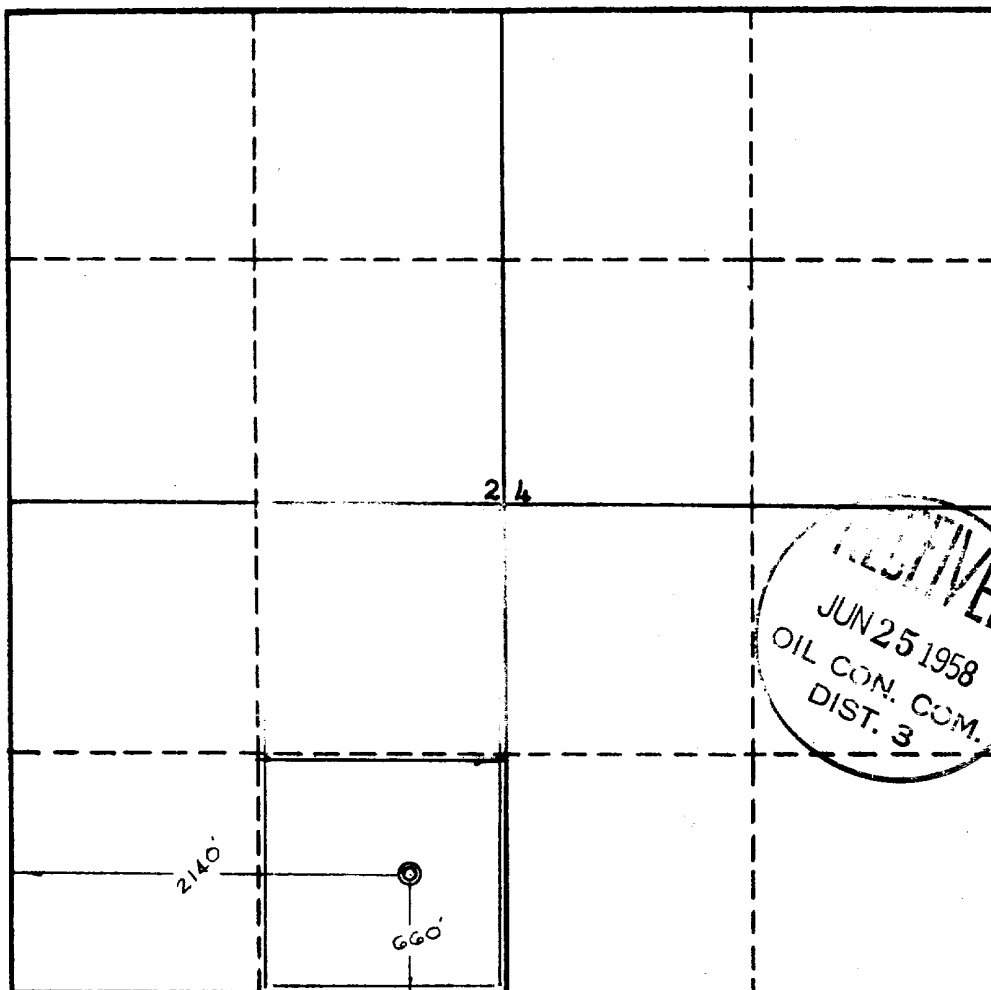
Operator Aztec Oil and Gas Company Lease Ute-Indian
Well No. 2-3 Unit Letter _____ Section 24 Township 31 North Range 15 West NMPM
Located 660 Feet From South Line, 2140 Feet From West Line
County San Juan G. L. Elevation 5490 Dedicated Acreage 40 Acres
Name of Producing Formation Lower Gallup Pool Verde-Gallup

1. Is the Operator the only owner* in the dedicated acreage outlined on the plat below?
Yes ☒ No _____
2. If the answer to question one is "no," have the interests of all the owners been consolidated by communitization agreement or otherwise? Yes _____ No _____. If answer is "yes,"
Type of Consolidation _____
3. If the answer to question two is "no," list all the owners and their respective interests below:

Owner

Land Description

Section B



This is to certify that the information in Section A above is true and complete to the best of my knowledge and belief.

AZTEC OIL & GAS COMPANY

(Operator)

Joe P. Salmon
(Representative)

Box 786, Farmington, N.M.

Address

This is to certify that the well location shown on the plat in Section B was obtained from field notes of actual survey made by me or under my supervision and that the same is true to the best of my knowledge and belief.

Date Surveyed April 8, 1958

Ernest V. Echohawk
Ernest V. Echohawk
Registered Land Surveyor.

Certificate No. 1545

