

(SUBMIT IN TRIPLICATE)

Indian Agency Ute Mountain

UNITED STATES
DEPARTMENT OF THE INTERIOR
GEOLOGICAL SURVEY

Allottee _____

Lease No. 123

RECEIVED

APR 11 1958

SUNDRY NOTICES AND REPORTS ON WELLS. GEOLOGICAL SURVEY
FARMINGTON, NEW MEXICO

NOTICE OF INTENTION TO DRILL.....	<input checked="" type="checkbox"/>	SUBSEQUENT REPORT OF WATER SHUT-OFF.....	
NOTICE OF INTENTION TO CHANGE PLANS.....		SUBSEQUENT REPORT OF SHOOTING OR ACIDIZING.....	
NOTICE OF INTENTION TO TEST WATER SHUT-OFF.....		SUBSEQUENT REPORT OF ALTERING CASING.....	
NOTICE OF INTENTION TO REDRILL OR REPAIR WELL.....		SUBSEQUENT REPORT OF REDRILLING OR REPAIR.....	
NOTICE OF INTENTION TO SHOOT OR ACIDIZE.....		SUBSEQUENT REPORT OF ABANDONMENT.....	
NOTICE OF INTENTION TO PULL OR ALTER CASING.....		SUPPLEMENTARY WELL HISTORY.....	
NOTICE OF INTENTION TO ABANDON WELL.....			

(INDICATE ABOVE BY CHECK MARK NATURE OF REPORT, NOTICE, OR OTHER DATA)

Well No. 1 is located 660 ft. from N line and 760 ft. from E line of sec. 24
12/12, Section 24 T-11-N, R-13-W S.M.P.M.
 (1/4 Sec. and Sec. No.) (Twp.) (Range) (Meridian)
Yuma-Quilley San Juan New Mexico
 (Field) (County or Subdivision) (State or Territory)


The elevation of the ~~datum~~ surface above sea level is 5551 ft. ungraded ground

DETAILS OF WORK

(State names of and expected depths to objective sands; show sizes, weights, and lengths of proposed casings; indicate mudding jobs, cementing points, and all other important proposed work)

Proposed to:

Set 100' of 10 3/8" surface casing. Drill with cable tools to approximately 100', set 5/8" casing with two stage cement tool, approximately 100' below point. Lockout formation - both zones to be cemented with 50 sacks. Drill to total depth of 100' oil frac, install tubing and pump.



I understand that this plan of work must receive approval in writing by the Geological Survey before operations may be commenced.

Company AMCO OIL & GAS COMPANY
 Address P O BOX 766
Farmington, New Mexico
 By Joe C. Salmon
 Title District Superintendent

NEW MEXICO OIL CONSERVATION COMMISSION

Well Location and Acreage Dedication Plat

Section A.


Date April 11, 1958

Operator Astec Oil and Gas Company Lease Ute-Indian
Well No. 1-5 Unit Letter Section 24 Township 31 North Range 15 West NMPM
Located 660 Feet From South Line, 760 Feet From East Line
County San Juan G. L. Elevation 5551 Dedicated Acreage 40 Acres
Name of Producing Formation Gallup (Tocito) Pool Verde-Gallup

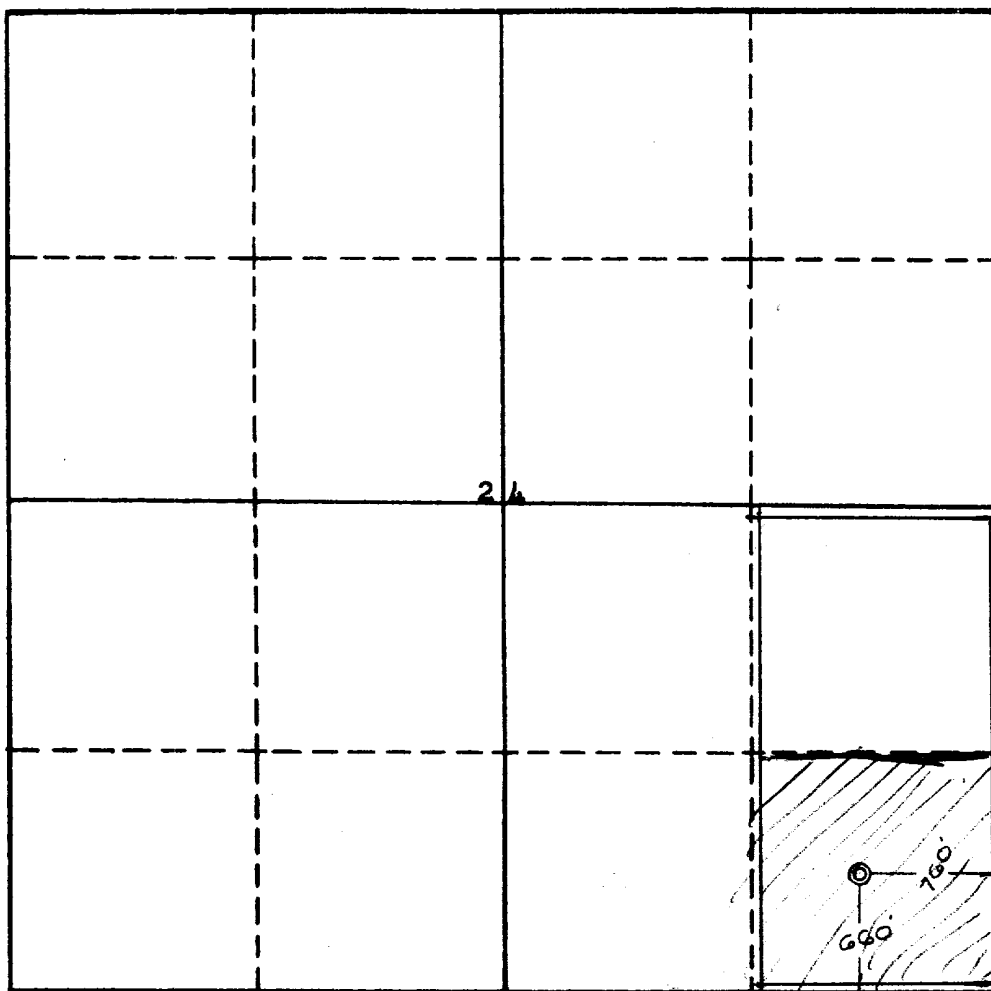
1. Is the Operator the only owner* in the dedicated acreage outlined on the plat below?
Yes X No
2. If the answer to question one is "no," have the interests of all the owners been consolidated by communitization agreement or otherwise? Yes No . If answer is "yes,"
Type of Consolidation
3. If the answer to question two is "no," list all the owners and their respective interests below:

Owner

Land Description



Section. B



This is to certify that the information in Section A above is true and complete to the best of my knowledge and belief.

Astec Oil & Gas Company

(Operator)

Joe C. Salmon
(Representative)

P O Box 700
Farmington, New Mexico

Address

This is to certify that the well location shown on the plat in Section B was plotted from field notes of actual surveys made by me or under my supervision and that the same is true to the best of my knowledge and belief.

Date Surveyed April 7, 1958

Ernest V. Echohawk
Ernest V. Echohawk
Registered Land Surveyor.

Certificate No. 1545

