

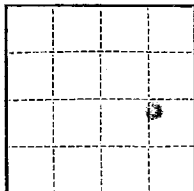
(SUBMIT IN TRIPLICATE)

Indian Agency \_\_\_\_\_

UNITED STATES  
DEPARTMENT OF THE INTERIOR  
GEOLOGICAL SURVEY

Allottee \_\_\_\_\_

Lease No. \_\_\_\_\_



SUNDRY NOTICES AND REPORTS ON WELLS

NOTICE OF INTENTION TO DRILL.....	<input checked="" type="checkbox"/>	SUBSEQUENT REPORT OF WATER SHUT-OFF.....	
NOTICE OF INTENTION TO CHANGE PLANS.....		SUBSEQUENT REPORT OF SHOOTING OR ACIDIZING.....	
NOTICE OF INTENTION TO TEST WATER SHUT-OFF.....		SUBSEQUENT REPORT OF ALTERING CASING.....	
NOTICE OF INTENTION TO REDRILL OR REPAIR WELL.....		SUBSEQUENT REPORT OF REDRILLING OR REPAIR.....	
NOTICE OF INTENTION TO SHOOT OR ACIDIZE.....		SUBSEQUENT REPORT OF ABANDONMENT.....	
NOTICE OF INTENTION TO PULL OR ALTER CASING.....		SUPPLEMENTARY WELL HISTORY.....	
NOTICE OF INTENTION TO ABANDON WELL.....			

(INDICATE ABOVE BY CHECK MARK NATURE OF REPORT, NOTICE, OR OTHER DATA)

April 29,

1959

Well No. 1 is located 1750 ft. from [S] line and 600 ft. from [E] line of sec. 20  
1750 (1/4 Sec. and Sec. No.) 1750 (Twp.) 1750 (Range) 1750 (Meridian)  
1750 (Field) 1750 (County or Subdivision) 1750 (State or Territory)

The elevation of the derrick floor above sea level is \_\_\_\_\_ ft.

DETAILS OF WORK

(State names of and expected depths to objective sands; show sizes, weights, and lengths of proposed casings; indicate mudding jobs, cementing points, and all other important proposed work)

Proposed to: Set 2 1/8" casing at surface and cement to 100'. Drill with rotary to an approximate depth of 1000'. Set 1 1/2" casing at 1000'. Drill with cable tools to total depth of 3000'. Sand-oil from open hole with 40,000 gallons oil and 40,000 lbs. sand. Install 2 1/8" tubing and rods.



I understand that this plan of work must receive approval in writing by the Geological Survey before operations may be commenced.

Company AZTEC OIL & GAS COMPANY

Address P.O. Box 736  
Farmington, New Mexico

By ORIGINAL SIGNED BY JOE C. SALMON  
J. C. SALMON  
Title District Superintendent

NEW MEXICO OIL CONSERVATION COMMISSION

Well Location and Acreage Dedication Plat

Section A.


Date April 29, 1959

Operator Astec Oil and Gas Company Lease Ute Indian  
Well No. 7-E Unit Letter        Section 20 Township 31 North Range 14 West NMPM  
Located 1750 Feet From South Line, 660 Feet From East Line  
County San Juan G. L. Elevation 5642 Dedicated Acreage 10 Acres  
Name of Producing Formation Callup Pool Verde-Callup

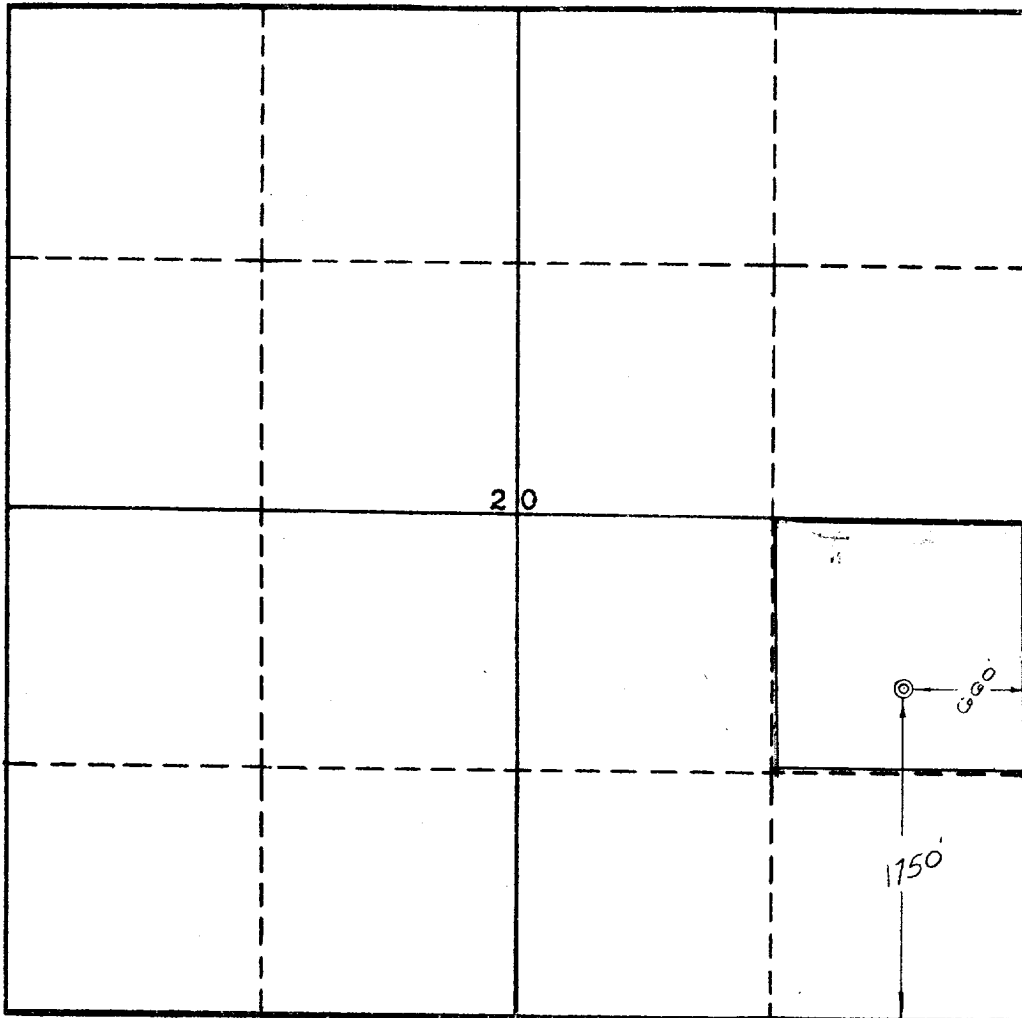
1. Is the Operator the only owner\* in the dedicated acreage outlined on the plat below?  
Yes xx No       .
2. If the answer to question one is "no," have the interests of all the owners been consolidated by communitization agreement or otherwise? Yes        No       . If answer is "yes,"  
Type of Consolidation
3. If the answer to question two is "no," list all the owners and their respective interests below:

Owner

Land Description



Section. B



This is to certify that the information in Section A above is true and complete to the best of my knowledge and belief.

Astec Oil & Gas Co.  
(Operator)

ORIGINAL SIGNED BY JOE C. SALMON  
(Representative)

Box 786, Farmington, N.M.  
Address

This is to certify that the well location shown on the plat in Section B was plotted from field notes of actual surveys made by me or under my supervision and that the same is true and correct to the best of my knowledge and belief.

Date Surveyed March 26, 1959

Ernest V. Echohawk  
Ernest V. Echohawk  
Registered Land Surveyor.

Certificate No. 1545