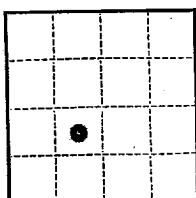


(SUBMIT IN TRIPLICATE)

UNITED STATES  
DEPARTMENT OF THE INTERIOR  
GEOLOGICAL SURVEY

Indian Agency Consolidated Ute  
Agency, Ignacio, Colorado  
Allottee Mountain Ute Tribe  
Lease No. 14-20-604-119



SUNDRY NOTICES AND REPORTS ON WELLS

NOTICE OF INTENTION TO DRILL	<input checked="" type="checkbox"/>	SUBSEQUENT REPORT OF WATER SHUT-OFF	
NOTICE OF INTENTION TO CHANGE PLANS		SUBSEQUENT REPORT OF SHOOTING OR ACIDIZING	
NOTICE OF INTENTION TO TEST WATER SHUT-OFF		SUBSEQUENT REPORT OF ALTERING CASING	
NOTICE OF INTENTION TO REDRILL OR REPAIR WELL		SUBSEQUENT REPORT OF REDRILLING OR REPAIR	
NOTICE OF INTENTION TO SHOOT OR ACIDIZE		SUBSEQUENT REPORT OF ABANDONMENT	
NOTICE OF INTENTION TO PULL OR ALTER CASING		SUPPLEMENTARY WELL HISTORY	
NOTICE OF INTENTION TO ABANDON WELL			

(INDICATE ABOVE BY CHECK MARK NATURE OF REPORT, NOTICE, OR OTHER DATA)

October 23, 1957

Well No. Ute #19-11 is located 1980 ft. from S line and 1980 ft. from W line of sec. 19

Sec. 19 (1/4 Sec. and Sec. No.) 31N (Twp.) 14W (Range) N.M.P.M. (Meridian)  
Verde-Gallup (Field) San Juan (County or Subdivision) New Mexico (State or Territory)

The elevation of the ground level above sea level is 5617 ft.

DETAILS OF WORK

(State names of and expected depths to objective sands; show sizes, weights, and lengths of proposed casings; indicate mudding jobs, cementing points, and all other important proposed work)



It is proposed to drill with rotary tools to a depth of 100+ feet, set 8-5/8" casing and cement to surface w/100+ sack. Thereafter to drill with rotary tools to the top of the producing zone, run electric log and run 5-1/2" casing and cement w/50+ sack. Thereafter to drill in with cable tools, run GRI log, frac through casing w/20,000 gallons of crude and 20,000 sand; sub and test well, with cable tool rig until daily rate of production is established, and complete. The Section 19, containing 40 acres, more or less, is dedicated to the well site. Estimated total depth: 3,000 feet.

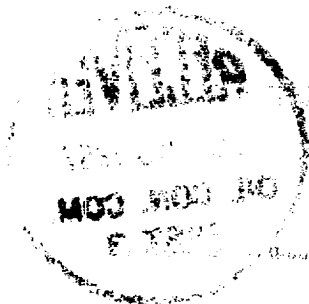
I understand that this plan of work must receive approval in writing by the Geological Survey before operations may be commenced.

Company PUDCO PETROLEUM CORPORATION

Address Post Office Box 1419

Albuquerque, New Mexico

By Frank B. Gorman, Jr.  
Title Vice President



NEW MEXICO OIL CONSERVATION COMMISSION  
Well Location and Acreage Dedication Plat

Section A.

Date October 23, 1957

Operator PUBCO PETROLEUM CO. Lease MOUNTAIN UTE  
Well No. 19-11 Unit Letter        Section 19 Township 31 N Range 14 W NMPN  
Located 1980 Feet From south Line, 1980 Feet From west Line  
County San Juan G. L. Elevation 5617 Dedicated Acreage 40 ac. Acres  
Name of Producing Formation Gallup Pool Verde-Gallup

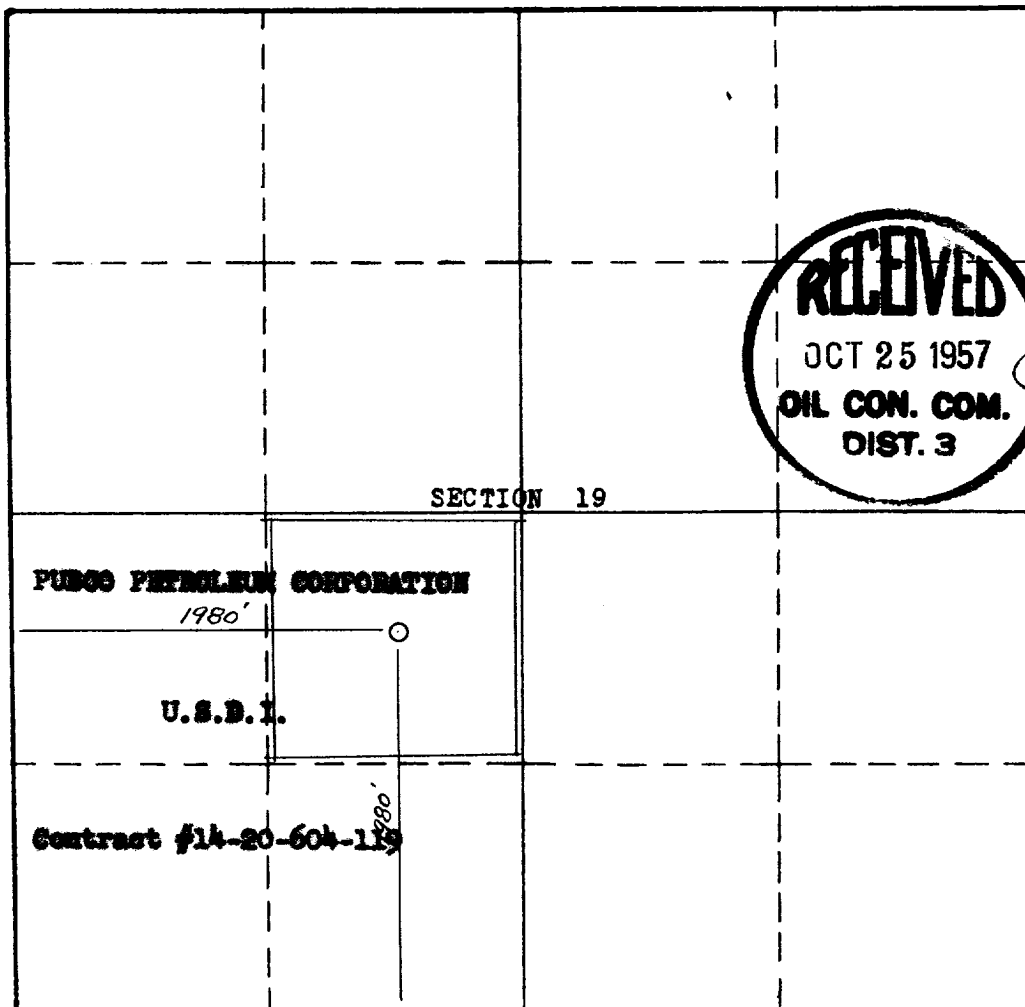
1. Is the Operator the only owner\* in the dedicated acreage outlined on the plat below?  
Yes ☒ No ☐.
2. If the answer to question one is "no," have the interests of all the owners been consolidated by communitization agreement or otherwise? Yes ☐ No ☐. If answer is "yes," Type of Consolidation
3. If the answer to question two is "no," list all the owners and their respective interests below:

Owner

Land Description

RECEIVED  
OCT 24 1957  
U. S. GEOLOGICAL SURVEY  
FARMINGTON, NEW MEXICO

Section B



This is to certify that the information in Section A above is true and complete to the best of my knowledge and belief.

PUBCO PETROLEUM CORPORATION  
(Operator)

Frank D. Gorham, Jr., Vice-Pres.  
Post Office Box 1419  
Address

Albuquerque, New Mexico

This is to certify that the well location shown on the plat in Section B was plotted from field notes of actual surveys made by me or under my supervision and that the same is true and correct to the best of my knowledge and belief.

Date Surveyed Oct 18, 1957

Stephen M. Kerner  
STEPHEN M. KERNER  
Registered Professional  
Engineer and Land Surveyor.

Certificate No. 803

(See instructions for completing this form)