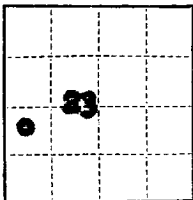


(SUBMIT IN TRIPLICATE)

Indian Agency Ute Indian

UNITED STATES
DEPARTMENT OF THE INTERIOR
GEOLOGICAL SURVEY

Allottee Ute Mountain
Tribal Contract No. 21-00-604-123
Lease No. 21-00-604-123



SUNDRY NOTICES AND REPORTS ON WELLS

NOTICE OF INTENTION TO DRILL	<input checked="" type="checkbox"/>	SUBSEQUENT REPORT OF WATER SHUT-OFF
NOTICE OF INTENTION TO CHANGE PLANS		SUBSEQUENT REPORT OF SHOOTING OR ACIDIZING
NOTICE OF INTENTION TO TEST WATER SHUT-OFF		SUBSEQUENT REPORT OF ALTERING CASING
NOTICE OF INTENTION TO REDRILL OR REPAIR WELL		SUBSEQUENT REPORT OF REDRILLING OR REPAIR
NOTICE OF INTENTION TO SHOOT OR ACIDIZE		SUBSEQUENT REPORT OF ABANDONMENT
NOTICE OF INTENTION TO PULL OR ALTER CASING		SUPPLEMENTARY WELL HISTORY
NOTICE OF INTENTION TO ABANDON WELL		

(INDICATE ABOVE BY CHECK MARK NATURE OF REPORT, NOTICE, OR OTHER DATA)

RECEIVED
JUL 3 1957
U. S. GEOLOGICAL SURVEY
WASHINGTON, NEW MEXICO

July 3, 1957


Well No. 2-23 is located 2165 ft. from S line and 135 ft. from W line of sec. 23
SW 1/4 SW 1/4 Section 23 31N 15W N.M.P.M.
(1/4 Sec. and Sec. No.) (Twp.) (Range) (Meridian)
Wardens Gallup San Juan County New Mexico
(Field) (County or Subdivision) (State or Territory)

The elevation of the derrick floor above sea level is _____ ft. To be determined.

DETAILS OF WORK

(State names of and expected depths to objective sands; show sizes, weights, and lengths of proposed casings; indicate mudding jobs, cementing points, and all other important proposed work)

Propose to: Set 100' of 9-5/8" casing at 100' with 100 sacks cement.
Drill with rotary to approximately 2850'. Set 5 1/2" casing
at 2850' with 125 sacks cement. Perforate Gallup formation.
Send oil free with approximately 25,000 gals. oil and 25,000
cmt. Run 2-3/8" tubing to 2750'. Install pump.



I understand that this plan of work must receive approval in writing by the Geological Survey before operations may be commenced.

Company SOUTHERN UNION GAS COMPANY

Address 1001 BENT BUILDING

DALLAS, TEXAS

By

A. M. Wischmeier

Title Mgr., Exploration Dept.



Well Location and Acreage Dedication Plat

Section A.

Date July 3, 1957

Operator SOUTHERN UNION GAS COMPANY Lease Ute Indian
 Well No. 2-23 Unit Letter L Section 23 Township 31 NORTH Range 15 WEST NMPM
 Located 2165 Feet From the SOUTH Line, 335 Feet From the WEST Line
 County SAN JUAN G.L. Elevation To be determined Dedicated Acreage 40 Acres
 Name of Producing Formation Gallup Pool Verde Gallup

1. Is the Operator the only owner in the dedicated acreage outlined on the plat below?
 Yes _____ No XX
2. If the answer to question one is "no", have the interests of all the owners been consolidated by communitization agreement or otherwise? Yes XX No _____. If answer is "yes," Type of Consolidation Designation of Operator
3. If the answer to question two is "no," list all the owners and their respective interests below

OwnerLand Description

Section B

Note: All distances must be from outer boundaries of section.

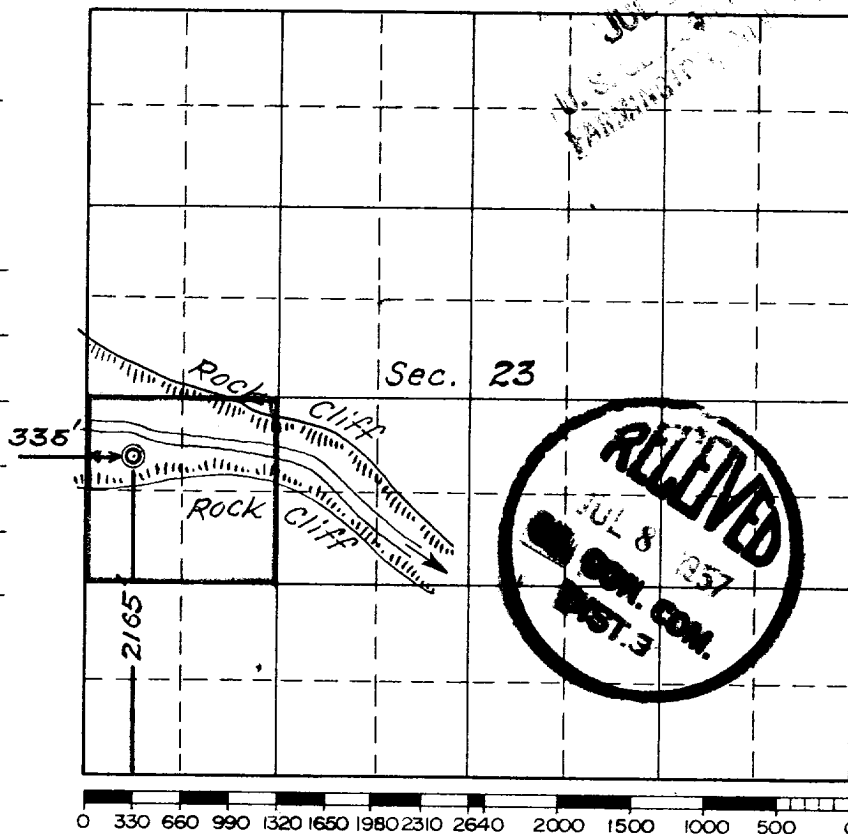
This is to certify that the information in Section A above is true and complete to the best of my knowledge and belief.

Southern Union Gas Company

(Operator)

A. M. Wicks (Representative)1001 Burt Bldg., Dallas, Texas

Address



Scale 4 inches equal 1 mile

This is to certify that the above plat was prepared from field notes of actual surveys made by me or under my supervision and that the same are true and correct to the best of my knowledge and belief.

Date Surveyed 16 MAY 1957

James P. Leese
 Registered Professional Engineer and/or Land Surveyor
 James P. Leese

(Seal)
 Farmington, New Mexico