

UNITED STATES
DEPARTMENT OF THE INTERIOR
BUREAU OF LAND MANAGEMENT
SUNDRY NOTICES AND REPORTS ON WELLS

Do not use this form for proposals to drill or to deepen or reentry to a different reservoir,
Use "APPLICATION FOR PERMIT--" for such proposals

SUBMIT IN TRIPLICATE

070 FARMINGTON, NM

FORM APPROVED

Budget Bureau No. 1004-0135

Expires: March 31, 1993

5. Lease Designation and Serial No.
14-20-603-2037

6. If Indian, Allottee or Tribe Name
Navajo

7. If Unit or CA. Agreement Designation

Horseshoe Gallup Unit

1. Type of Well
☐ Oil Well ☐ Gas Well ☒ Other WIW

2. Name of Operator
Central Resources, Inc. c/o Playa Minerals & Energy, Inc.

3. Address and Telephone No.
650 N. Sam Houston Pkwy E. Suite 500 Houston, Tx 77060 (281) 931-3800

4. Location of Well (Footage, Sec., T., R., M., or Survey Description)
2050' FSL, 990' FWL, Sec. 24, T31N, R17W

8. Well Name and No.
HGU #97

9. API Well No.
30-045-10547

10. Field and Pool, or Exploratory Area
Horseshoe Gallup Unit

11. County or Parish, State
San Juan County, NM

12. CHECK APPROPRIATE BOX(s) TO INDICATE NATURE OF NOTICE, REPORT, OR OTHER DATA

TYPE OF SUBMISSION

TYPE OF ACTION

☐ Notice of Intent
☐ Subsequent Report
☐ Final Abandonment Notice

☐ Abandonment
☐ Recompletion
☐ Plugging Back
☐ Casing Repair
☐ Altering Casing
☒ Other Request for Ext. of LTSI

☐ Change of Plans
☐ New Construction
☐ Non-Routine Fracturing
☐ Water Shut-Off
☐ Conversion to Injection
☐ Dispose Water

(Note: Report results of multiple completion on Well Completion or Recompletion Report and Log form.)

13. Describe Proposed or Completed Operations (Clearly state all pertinent dates, including estimated date of starting any proposed work. If well is directionally drilled, give subsurface locations and measured and true vertical depths for all markers and zones pertinent to this work.)*

Central Resources, Inc. requests approval for Long Term Shut-In status for the subject well.
The 1999 Plan of Development, which will be submitted to the BLM in early 1999, will address future work to reactivate or plug inactive producers and injectors in the Horseshoe Gallup Unit.
This well could potentially be utilized in future operations of the Unit.

THIS APPROVAL EXPIRES APR 15 2000

RECEIVED
NOV - 1 1999
OIL & GAS DIV
DENVER

14. I hereby certify that the foregoing is true and correct

Signed

Mark L. Ehrman

Title Regulatory & Environmental

Date

10/18/99

(This space for Federal or State official use)

Approved by

/s/ Joe Hewitt

Title

Date

NOV 29 1999

Conditions of approval, if any:

Title 18 U.S.C. Section 1001, makes it a crime for any person knowingly and willfully to make to any department or agency of the United States any false, fictitious or fraudulent statements or representations as to any manner within its jurisdiction.

*See Instruction on Reverse Side

U.S. ENVIRONMENTAL PROTECTION AGENCY

NOTICE OF INSPECTION

Address (EPA Regional Office) Region 9 Environmental Inspection Agency 75 Hawthorne Street (WTR-9) San Francisco, CA 94105	Inspection Contractor NAVAJO EPA UIC Program P.O. Box 1999 Shiprock, NM 87420	Firm To Be Inspected PLAYA MINERALS + ENERGY 650 N. Sam Houston Parkway East Houston, TX 77060
--	---	---

Date 9-23-99	Notice of inspection is hereby given according to Section 1445(b) of the Safe Drinking Water Act (42 U.S.C. §300 f et seq.).
Hour	

Reason For Inspection

For the purpose of inspecting records, files, papers, processes, controls and facilities, and obtaining samples to determine whether the person subject to an applicable underground injection control program has acted or is acting in compliance with the Safe Drinking Water Act and any applicable permit or rule.

CENTRAL RESOURCES, INC. C/O PLAYA MINERALS + ENERGY, HGL Well #101, Passed MIT.
Well was passed according to chart information.

CENTRAL RESOURCES, INC. C/O PLAYA MINERALS + ENERGY, HGL Well #99, Passed MIT.

CENTRAL RESOURCES, INC. C/O PLAYA MINERALS + ENERGY, HGL Well #97, Passed MIT.


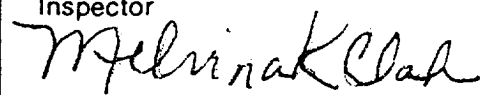
CENTRAL RESOURCES, INC. C/O PLAYA MINERALS + ENERGY, HGL Well #107, Passed MIT.

CENTRAL RESOURCES, INC. C/O PLAYA MINERALS + ENERGY, HGL Well #118, Passed MIT.

CENTRAL RESOURCES, INC. C/O PLAYA MINERALS + ENERGY, HGL Well #109, Passed MIT.

Section 1445(b) of the SDWA (42 U.S.C. §300 j-4 (b) is quoted on the reverse of this form.

Receipt of this Notice of Inspection is hereby acknowledged.

Firm Representative  MICK L. EHLMAN	Date 9-23-99	Inspector  Melvin K. Clark
---	-----------------	---

ANNULAR PRESSURE TEST

(Mechanical Integrity Test)

Operator CENTRAL RESOURCES, INC. C/O PLATA MINERALS + ENERGY Date of Test 9-23-99

Well Name HGL #97 EPA Permit No. _____

Location SEC 24, T31N, R17W Tribal Lease No. 14206032037

State and County SAN JUAN COUNTY, NM

Continuous Recorder? YES ☒ NO ☐ Pressure Gauge? YES ☒ NO ☐ ^{annulus only}

Bradenhead Opened? YES ☐ NO ☒ Fluid Flow? YES ☐ NO ☒

TIME	ANNULUS PRESSURE, psi ^{0-500 psi} _{0-600 psi gauge recorder}		TUBING PRESSURE, psi _{no gauge}
1:58 pm	341	334	0
2:03 pm	340	326	0
2:08 pm	339	320	0
2:13 pm	339	316	0
2:18 pm	338	311	0
2:23 pm	338	311	0
2:28 pm	338	314	0

MAX. INJECTION PRESSURE: 800850 PSI

MAX. ALLOWABLE PRESSURE CHANGE: 17.05 PSI (TEST PRESSURE X 0.05)

REMARKS: Passed? Failed? If failed, cease injection until well passes MIT (40CFR§144.21(c)(6)).

Tubing valve open, no gauge no pressure

The well has been shut in, inactive injector, since 6-9-98.

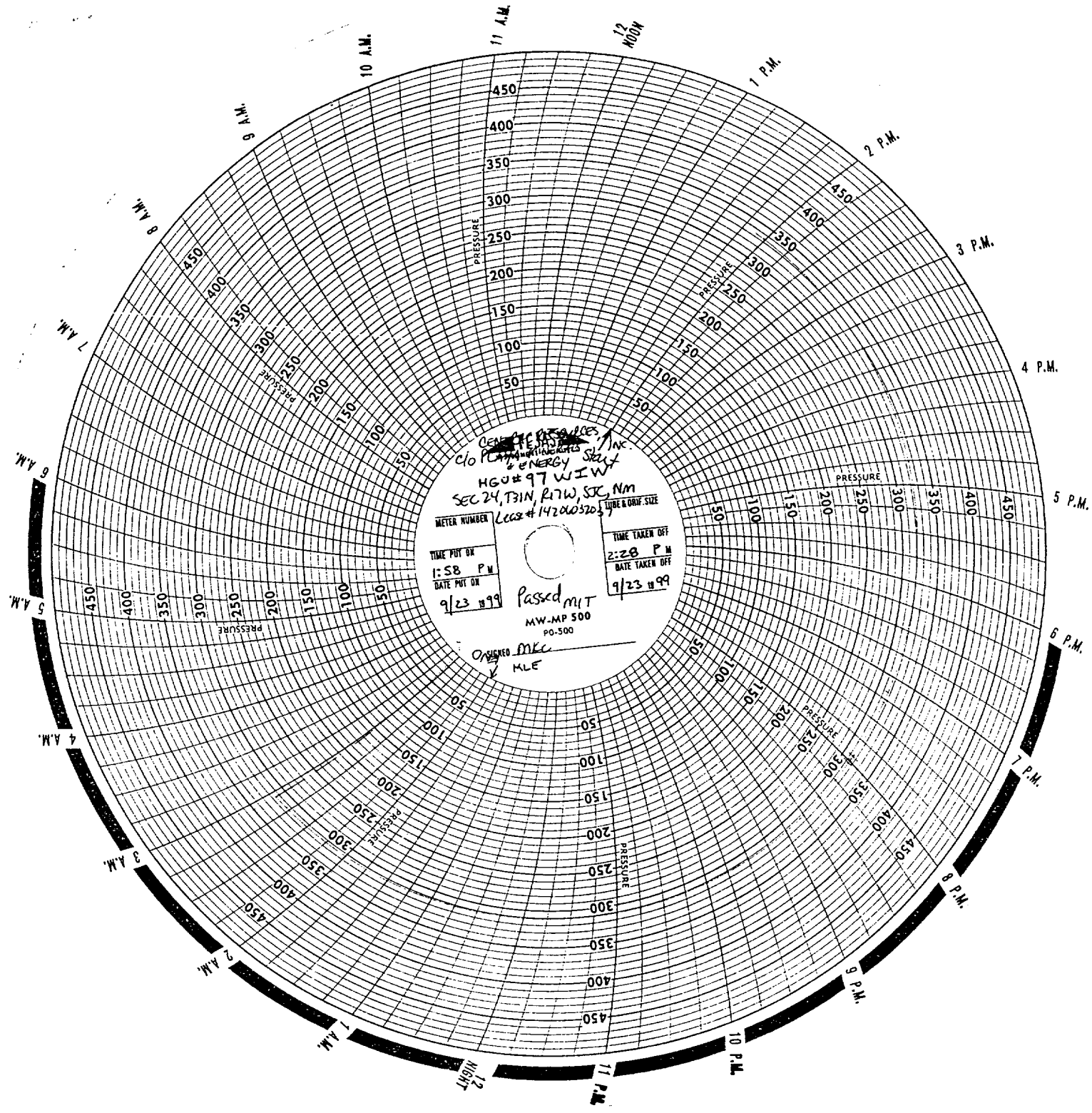
Passed MIT

Mark L. E. [Signature]
COMPANY REPRESENTATIVE: (Print and Sign)

9/23/99
DATE

Melvin K. Clark
INSPECTOR: (Print and Sign)

9-23-99
DATE



CENTRAL RECORDING
CO. PLANNING & ENERGY SERV.
HG# 97 W.I.W.
SEC 24, T31N, R17W, S1C, NM
METER NUMBER 1420603203
TUBE & ORIF. SIZE
TIME PUT ON 1:58 P.M.
DATE PUT ON 9/23/99
TIME TAKEN OFF 2:28 P.M.
DATE TAKEN OFF 9/23/99
Passed MIT
MW-MP 500
PO-500
OBSERVED MKE
MLE