

*Card*

(SUBMIT IN TRIPLICATE)

UNITED STATES  
DEPARTMENT OF THE INTERIOR  
GEOLOGICAL SURVEY

Form approved.  
Budget Bureau No. 42-R359.4.

Indian Agency Navajo

Allottee

Lease No. 1-149-Ind.-7652

SUNDRY NOTICES AND REPORTS ON WELLS

NOTICE OF INTENTION TO DRILL	<input checked="" type="checkbox"/>	SUBSEQUENT REPORT OF WATER SHUT-OFF	
NOTICE OF INTENTION TO CHANGE PLANS		SUBSEQUENT REPORT OF SHOOTING OR ACIDIZING	
NOTICE OF INTENTION TO TEST WATER SHUT-OFF		SUBSEQUENT REPORT OF ALTERING CASING	
NOTICE OF INTENTION TO REDRILL OR REPAIR WELL		SUBSEQUENT REPORT OF REDRILLING OR REPAIR	
NOTICE OF INTENTION TO SHOOT OR ACIDIZE		SUBSEQUENT REPORT OF ABANDONMENT	
NOTICE OF INTENTION TO PULL OR ALTER CASING		SUPPLEMENTARY WELL HISTORY	
NOTICE OF INTENTION TO ABANDON WELL			

(INDICATE ABOVE BY CHECK MARK NATURE OF REPORT, NOTICE, OR OTHER DATA)

*Navajo Indian* July 16, 1962  
Well No. ~~1988~~ 1 is located 1980 ft. from [N] line and 1980 ft. from [E] line of sec. 22  
SW 1/4 Sec. 22 31N. 17W.  
(1/4 Sec. and Sec. No.) (Twp.) (Range) (Meridian)  
San Juan County New Mexico  
(Field) (County or Subdivision) (State or Territory)


The elevation of the derrick floor above sea level is 5220 ft.

DETAILS OF WORK

(State names of and expected depths to objective sands; show sizes, weights, and lengths of proposed casings; indicate mudlogging jobs, cementing points, and all other important proposed work)

Drill 30 ft. 10 inch hole. Set approximately 30 ft. 8-5/8 in. csg. and cement.

Drill 8 in. hole to approximately 700 ft. Test Gallup. If productive, will set bridge plug, plug back, run 5 1/2 in. csg., cement, clean out and complete.



I understand that this plan of work must receive approval in writing by the Geological Survey before operations may be commenced.

Company Grossman Drilling Co.

Address P.O. Box 1616

Farmington N. Mex.

By Robert L. Grossman

Title Owner

*Okal*

Well Location and Acreage Dedication Plat


Section A.

Date July 16, 1962

Operator GROSSMAN DRILLING COMPANY Lease Navajo Indian  
 Well No. \_\_\_\_\_ Unit Letter K Section 22 Township 31 NORTH Range 17 WEST, NMPM  
 Located 1980 Feet From the SOUTH Line, 1980 Feet From the WEST Line  
 County SAN JUAN G. L. Elevation 5220.0 Dedicated Acreage 40 Acres  
 Name of Producing Formation Gallup Pool Undesignated

1. Is the Operator the only owner in the dedicated acreage outlined on the plat below?  
 Yes X No \_\_\_\_\_
2. If the answer to question one is "no", have the interests of all the owners been consolidated by communitization agreement or otherwise? Yes \_\_\_\_\_ No \_\_\_\_\_. If answer is "yes", Type of Consolidation.
3. If the answer to question two is "no", list all the owners and their respective interests below:

Owner	Land Description

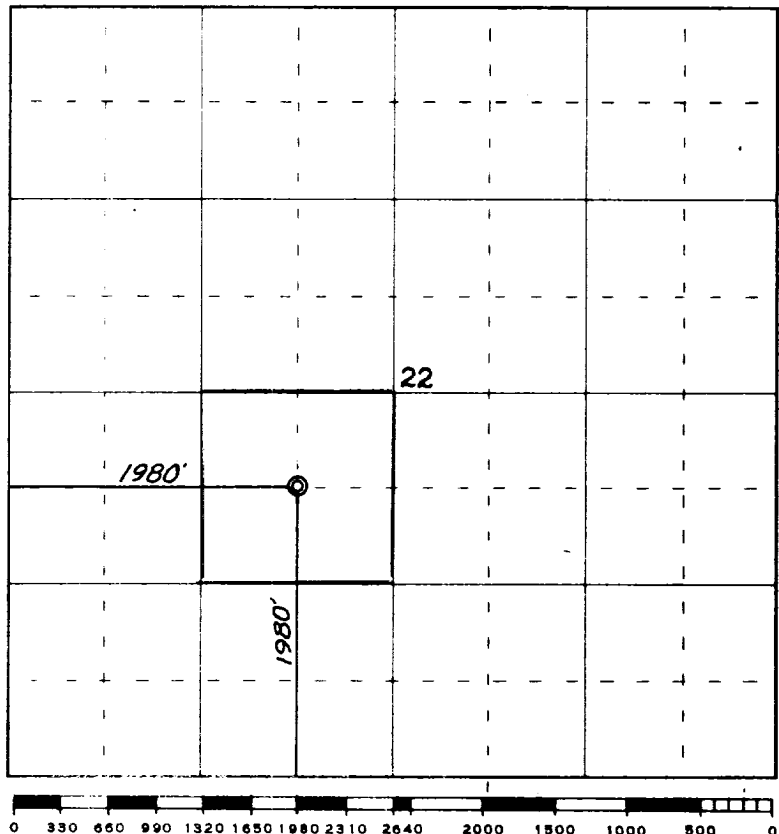


Section B.

This is to certify that the information in Section A above is true and complete to the best of my knowledge and belief.

Grossman Drilling Co.  
 (Operator)  
Robert E. Grossman  
 (Representative)  
P.O. Box 1666  
 (Address)  
Farmington N.M.

Note: All distances must be from outer boundaries of section.



0 330 660 990 1320 1650 1980 2310 2640 2000 1500 1000 500 0

Scale 4 inches equal 1 mile

This is to certify that the above plat was prepared from field notes of actual surveys made by me or under my supervision and that the same are true and correct to the best of my knowledge and belief.

Date Surveyed 6 July 1962

James P. Lease  
 Registered Professional Engineer and/or Land Surveyor  
 James P. Lease N. Mex. Reg. No. 1463

