


(SUBMIT IN TRIPLICATE)

UNITED STATES  
DEPARTMENT OF THE INTERIOR  
GEOLOGICAL SURVEY

Indian Agency                     

Allottee                     

Lease No.                     



SUNDRY NOTICES AND REPORTS ON WELLS

NOTICE OF INTENTION TO DRILL	<input checked="" type="checkbox"/>	SUBSEQUENT REPORT OF WATER SHUT-OFF	
NOTICE OF INTENTION TO CHANGE PLANS		SUBSEQUENT REPORT OF SHOOTING OR ACIDIZING	
NOTICE OF INTENTION TO TEST WATER SHUT-OFF		SUBSEQUENT REPORT OF ALTERING CASING	
NOTICE OF INTENTION TO REDRILL OR REPAIR WELL		SUBSEQUENT REPORT OF REDRILLING OR REPAIR	
NOTICE OF INTENTION TO SHOOT OR ACIDIZE		SUBSEQUENT REPORT OF ABANDONMENT	
NOTICE OF INTENTION TO PULL OR ALTER CASING		SUPPLEMENTARY WELL HISTORY	
NOTICE OF INTENTION TO ABANDON WELL			

(INDICATE ABOVE BY CHECK MARK NATURE OF REPORT, NOTICE, OR OTHER DATA)

RECEIVED  
DEC 12 1961

U. S. GEOLOGICAL SURVEY  
WASHINGTON, NEW MEXICO

Well No. 27 is located 2300 ft. from S line and 2300 ft. from E line of sec. 22  
17 22 22 22  
(34 Sec. and Sec. No.) (Twp.) (Range) (Meridian)  
Willamette New Mexico New Mexico  
(Field) (County or Subdivision) (State or Territory)

The elevation of the derrick floor above sea level is 5000 ft.

DETAILS OF WORK

(State names of and expected depths to objective sands; show sizes, weights, and lengths of proposed casings; indicate mudding jobs, cementing points, and all other important proposed work)

Rotary drilling equipment will be used to drill to approximately 750' to the formation bottom. If production is found, casing will be set and cemented with standard amount of cement. Solids and oil water will be used in drilling. There will be tested and electric logs will be run prior to getting casing or abandonment. Stimulation treatments may be employed in completion.

RECEIVED  
DEC 18 1961  
OIL CON. COM.  
DIST. 3

I understand that this plan of work must receive approval in writing by the Geological Survey before operations may be commenced.

Company Devco Oil & Refining Company

Address P. O. Box 3002  
Durango, Colorado

By COPY (ORIGINAL SIGNED) B. M. BRADLEY

Title State Geol.

$\frac{1}{2} \times \frac{1}{2} = \frac{1}{4}$

$\alpha = 0.05$

100

2000

— 2 —

NUMBER OF COPIES RECEIVED	
DISTRIBUTION	
SANTA FE	
FILE	
U.S.G.S.	
LAND OFFICE	
TRANSPORTER	OIL GAS
PRODUCTION OFFICE	
OPERATOR	

**NEW MEXICO OIL CONSERVATION COMMISSION**  
**WELL LOCATION AND ACREAGE DEDICATION PLAT**  
 SEE INSTRUCTIONS FOR COMPLETING THIS FORM ON THE REVERSE SIDE

FORM C-128  
 Revised 5/1/57


**SECTION A**

Operator <b>Mudco Oil &amp; Refining Company</b>			Lease <b>Cave Gate</b>		Well No. <b>27</b>
Unit Letter <b>J</b>	Section <b>22</b>	Township <b>31N</b>	Range <b>18W</b>	County <b>San Juan</b>	
Actual Footage Location of Well: <b>2300</b> feet from the <b>North</b> line and <b>2300</b> feet from the <b>East</b> line					
Ground Level Elev. <b>5085' 10</b>	Producing Formation		Pool <b>Wildcat</b>	Dedicated Acreage: Acres	

1. Is the Operator the only owner in the dedicated acreage outlined on the plat below? YES ☒ NO ☐ ("Owner" means the person who has the right to drill into and to produce from any pool and to appropriate the production either for himself or for himself and another. (65-3-29 (e) NMSA 1935 Comp.)
2. If the answer to question one is "no," have the interests of all the owners been consolidated by communization agreement or otherwise? YES ☐ NO ☐ . If answer is "yes," Type of Consolidation \_\_\_\_\_
3. If the answer to question two is "no," list all the owners and their respective interests below:

Owner	Land Description

**SECTION B**



**CERTIFICATION**

I hereby certify that the information in SECTION A above is true and complete to the best of my knowledge and belief.

**COPY (ORIGINAL SIGNED) D. M. BRADLEY**  
 Name **D. M. Bradley**

Position  
**Dist. Supt.**

Company  
**Mudco Oil & Refining Co.**

Date  
**December 13, 1961**


I hereby certify that the well location shown on the plat in SECTION B was plotted from field notes of actual surveys made by me or under my supervision, and that the same is true and correct to the best of my knowledge and belief.

Date Surveyed  
**12-7-61**

Registered Professional Engineer and/or Land Surveyor

*John M. Clark*

Certificate No.  
**NEW MEXICO #3189**



### INSTRUCTIONS FOR COMPLETION OF FORM C-128

1. Operator shall furnish and certify to the information called for in Section A.
2. Operator shall outline the dedicated acreage for *both* oil and gas wells on the plat in Section B.
3. A registered professional engineer or land surveyor registered in the State of New Mexico or approved by the Commission shall show on the plat the location of the well and certify this information in the space provided.
4. All distances shown on the plat must be from the outer boundaries of the Section.
5. If additional space is needed for listing owners and their respective interests as required in question 3 of Section A, please use space below.