

UNITED STATES  
DEPARTMENT OF THE INTERIOR  
BUREAU OF LAND MANAGEMENT

FORM APPROVED  
Budget Bureau No. 1004-0135  
Expires: March 31, 1993

SUNDRY NOTICES AND REPORTS ON WELLS

Do not use this form for proposals to drill or to deepen or reentry to a different reservoir.  
Use "APPLICATION FOR PERMIT - " for such proposals

RECEIVED  
MAIL ROOM  
FEB 12 AM 9:32  
070 FARMINGTON, NM

1. Type of Well  
☐ Oil Well ☒ Gas Well ☐ Other

2. Name of Operator

Attention:

Amoco Production Company

Patty Haeefe

3. Address and Telephone No.

P.O. Box 800, Denver, CO 80201 (303) 830-4988

4. Location of Well (Footage, Sec., T., R., M., or Survey Description)

1650' FNL 1450' FEL Sec. 24 T 31N R 10W Unit G

5. Lease Designation and Serial No.

NM-013688

6. If Indian, Allottee or Tribe Name

7. If Unit or CA, Agreement Designation

8. Well Name and No.

Atlantic LS 2

9. API Well No.

3004510585

10. Field and Pool, or Exploratory Area

Blanco Mesaverde

11. County or Parish, State

San Juan New Mexico

12. CHECK APPROPRIATE BOX(s) TO INDICATE NATURE OF NOTICE, REPORT, OR OTHER DATA

TYPE OF SUBMISSION

TYPE OF ACTION

- ☒ Notice of Intent  
☐ Subsequent Report  
☐ Final Abandonment Notice

- ☐ Abandonment  
☐ Recompletion  
☐ Plugging Back  
☐ Casing Repair  
☐ Altering Casing  
☒ Other Well Pad Enlargement

- ☐ Change of Plans  
☐ New Construction  
☐ Non-Routine Fracturing  
☐ Water Shut-Off  
☐ Conversion to Injection  
☐ Dispose Water

(Note: Report results of multiple completion on Well Completion or Recompletion Report and Log form.)

13. Describe Proposed or Completed Operations (Clearly state all pertinent details, and give pertinent dates, including estimated date of starting any proposed work. If well is directionally drilled, give subsurface locations and measured and true vertical depths for all markers and zones pertinent to this work.)\*

Amoco Production Company's "Plan of Existing Well Pad and Proposed Enlargement for Re-entry" for the proposed sidetrack submitted on 2/5/96 is attached.

RECEIVED  
FEB 23 1996  
OIL CON. DIV.  
DIST. 3

14. I hereby certify that the foregoing is true and correct

Signed

Patty Haeefe

Title

Staff Assistant

APPROVED  
Date 02-09-1996

(This space for Federal or State office use)

Approved by

Title

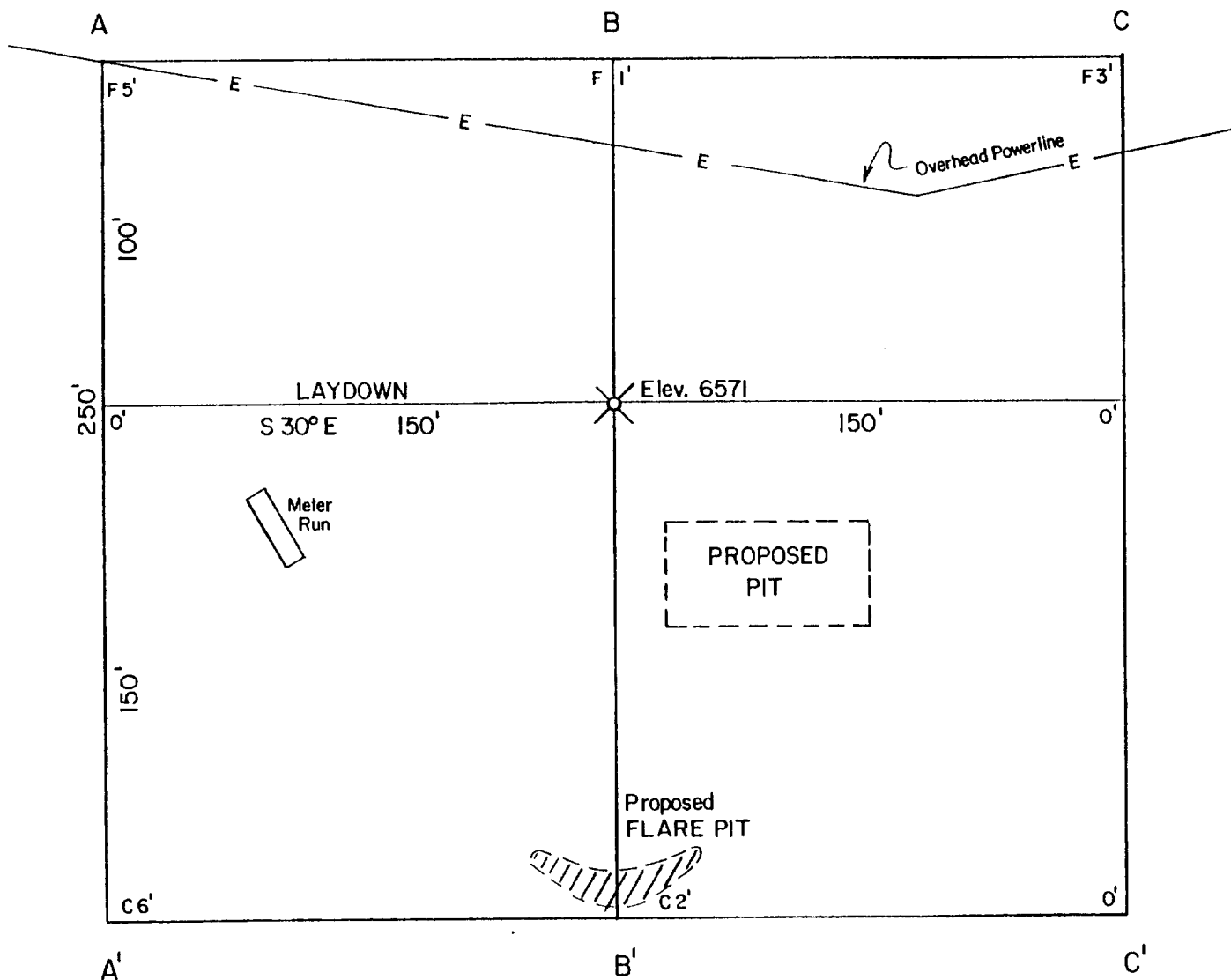
Conditions of approval, if any:

FEB 21 1996

DISTRICT MANAGER

Title 18 U.S.C. Section 1001, makes it a crime for any person knowingly and willfully to make to any department or agency of the United States any false, fictitious, or fraudulent statements or representations as to any matter within its jurisdiction.

**PLAN OF EXISTING WELL PAD  
 AND PROPOSED ENLARGEMENT FOR RE-ENTRY**  
 AMOCO PRODUCTION COMPANY  
 ATLANTIC LS # 2  
 1630' F/NL 1410' F/EL  
 SEC. 24, T 31 N, R 10 W, N.M.P.M.  
 SAN JUAN COUNTY, NEW MEXICO



SCALE: 1" = 50'  
 January 31, 1996

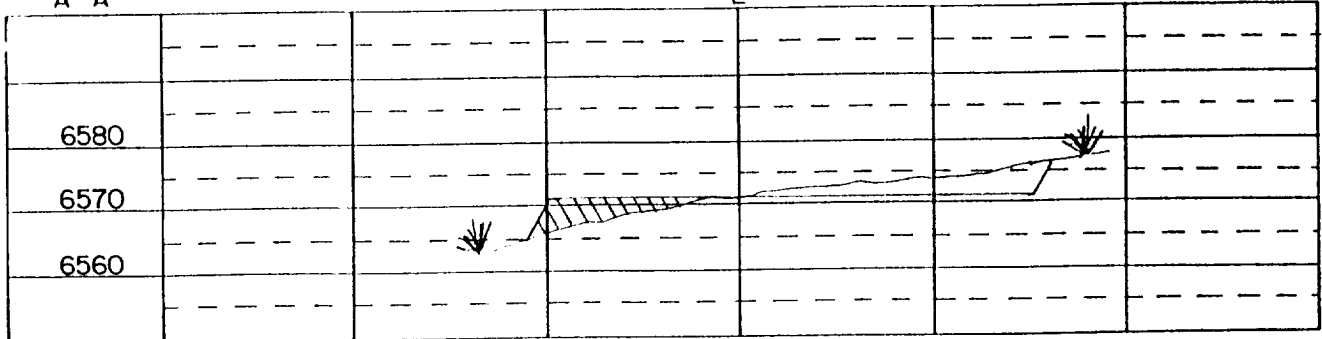
NOTE: Contractor should call 1-800-321-2537 for location of any marked or unmarked buried pipelines or cables on well pad and/or access road at least 2 days prior to construction.

AMOCO PRODUCTION COMPANY  
 ATLANTIC LS # 2  
 1630' F/NL 1410' F/EL  
 SEC. 24, T 31 N, R 10 W, N.M.P.M.  
 SAN JUAN COUNTY, NEW MEXICO

SCALE: 1" = 100' Horiz.  
 1" = 30' Vert.

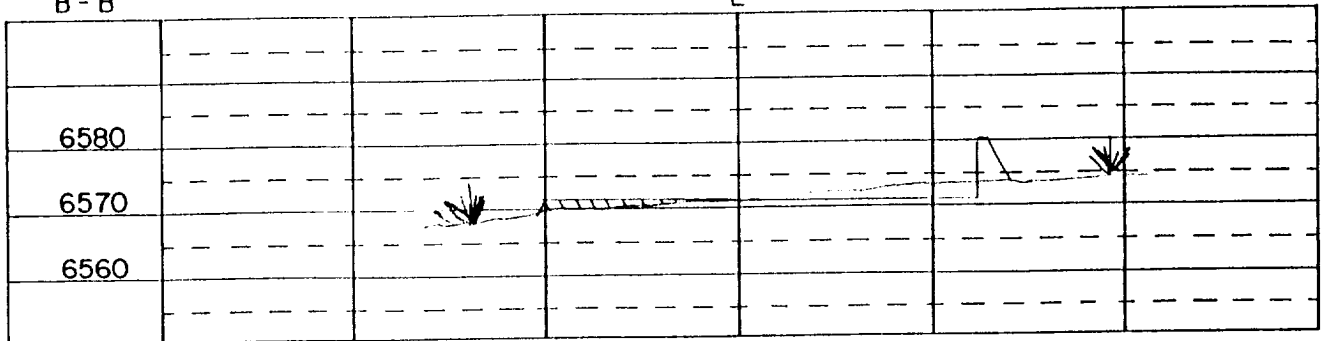
A - A'

℄



B - B'

℄



C - C'

℄

