

Form 9-331b
(April 1952)

(SUBMIT IN TRIPLICATE)

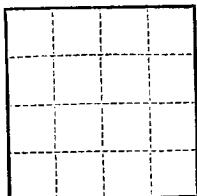
Indian Agency

UNITED STATES
DEPARTMENT OF THE INTERIOR
GEOLOGICAL SURVEY

Window Rock

Allottee Navajo-Lt. Htn. Tribal

Lease No. 11-20-600-3531



SUNDRY NOTICES AND REPORTS ON WELLS

NOTICE OF INTENTION TO DRILL	<input checked="" type="checkbox"/>	SUBSEQUENT REPORT OF WATER SHUT-OFF	
NOTICE OF INTENTION TO CHANGE PLANS		SUBSEQUENT REPORT OF SHOOTING OR ACIDIZING	
NOTICE OF INTENTION TO TEST WATER SHUT-OFF		SUBSEQUENT REPORT OF ALTERING CASING	
NOTICE OF INTENTION TO REDRILL OR REPAIR WELL		SUBSEQUENT REPORT OF REDRILLING OR REPAIR	
NOTICE OF INTENTION TO SHOOT OR ACIDIZE		SUBSEQUENT REPORT OF ABANDONMENT	
NOTICE OF INTENTION TO PULL OR ALTER CASING		SUPPLEMENTARY WELL HISTORY	
NOTICE OF INTENTION TO ABANDON WELL			

(INDICATE ABOVE BY CHECK MARK NATURE OF REPORT, NOTICE, OR OTHER DATA)

April 22, 1959

Navajo B
Well No. 17 is located 1980 ft. from [N] line and 703 ft. from [W] line of sec. 19

SW NW Sec. 19 31 N 16 W N.M.P.M.
(1/4 Sec. and Sec. No.) (Twp.) (Range) (Meridian)
Horseshoe Gallup San Juan New Mexico
(Field) (County or Subdivision) (State or Territory)

The elevation of the ground above sea level is 5618.5 ft.

DETAILS OF WORK

(State names of and expected depths to objective sands; show sizes, weights, and lengths of proposed casings; indicate mudding jobs, cementing points, and all other important proposed work)

We propose to drill a well at the above location to an approximate total depth of 1550' for completion in the Gallup formation. 100' of 8-5/8" O.D. casing will be set and cemented to surface. Should the well prove productive a 4-1/2" O. D. oil string will be used.



I understand that this plan of work must receive approval in writing by the Geological Survey before operations may be commenced.

Company The Atlantic Refining Company

Address P. O. Box 520

Casper, Wyoming

By [Signature]

Title Drilling Superintendent

244

1. 1941-1942 - 1943-1944 - 1945-1946 - 1947-1948 - 1949-1950 - 1951-1952 - 1953-1954 - 1955-1956 - 1957-1958 - 1959-1960 - 1961-1962 - 1963-1964 - 1965-1966 - 1967-1968 - 1969-1970 - 1971-1972 - 1973-1974 - 1975-1976 - 1977-1978 - 1979-1980 - 1981-1982 - 1983-1984 - 1985-1986 - 1987-1988 - 1989-1990 - 1991-1992 - 1993-1994 - 1995-1996 - 1997-1998 - 1999-2000 - 2001-2002 - 2003-2004 - 2005-2006 - 2007-2008 - 2009-2010 - 2011-2012 - 2013-2014 - 2015-2016 - 2017-2018 - 2019-2020 - 2021-2022 - 2023-2024 - 2025-2026 - 2027-2028 - 2029-2030 - 2031-2032 - 2033-2034 - 2035-2036 - 2037-2038 - 2039-2040 - 2041-2042 - 2043-2044 - 2045-2046 - 2047-2048 - 2049-2050 - 2051-2052 - 2053-2054 - 2055-2056 - 2057-2058 - 2059-2060 - 2061-2062 - 2063-2064 - 2065-2066 - 2067-2068 - 2069-2070 - 2071-2072 - 2073-2074 - 2075-2076 - 2077-2078 - 2079-2080 - 2081-2082 - 2083-2084 - 2085-2086 - 2087-2088 - 2089-2090 - 2091-2092 - 2093-2094 - 2095-2096 - 2097-2098 - 2099-2100 - 2101-2102 - 2103-2104 - 2105-2106 - 2107-2108 - 2109-2110 - 2111-2112 - 2113-2114 - 2115-2116 - 2117-2118 - 2119-2120 - 2121-2122 - 2123-2124 - 2125-2126 - 2127-2128 - 2129-2130 - 2131-2132 - 2133-2134 - 2135-2136 - 2137-2138 - 2139-2140 - 2141-2142 - 2143-2144 - 2145-2146 - 2147-2148 - 2149-2150 - 2151-2152 - 2153-2154 - 2155-2156 - 2157-2158 - 2159-2160 - 2161-2162 - 2163-2164 - 2165-2166 - 2167-2168 - 2169-2170 - 2171-2172 - 2173-2174 - 2175-2176 - 2177-2178 - 2179-2180 - 2181-2182 - 2183-2184 - 2185-2186 - 2187-2188 - 2189-2190 - 2191-2192 - 2193-2194 - 2195-2196 - 2197-2198 - 2199-2200 - 2201-2202 - 2203-2204 - 2205-2206 - 2207-2208 - 2209-2210 - 2211-2212 - 2213-2214 - 2215-2216 - 2217-2218 - 2219-2220 - 2221-2222 - 2223-2224 - 2225-2226 - 2227-2228 - 2229-2230 - 2231-2232 - 2233-2234 - 2235-2236 - 2237-2238 - 2239-2240 - 2241-2242 - 2243-2244 - 2245-2246 - 2247-2248 - 2249-2250 - 2251-2252 - 2253-2254 - 2255-2256 - 2257-2258 - 2259-2260 - 2261-2262 - 2263-2264 - 2265-2266 - 2267-2268 - 2269-2270 - 2271-2272 - 2273-2274 - 2275-2276 - 2277-2278 - 2279-2280 - 2281-2282 - 2283-2284 - 2285-2286 - 2287-2288 - 2289-2290 - 2291-2292 - 2293-2294 - 2295-2296 - 2297-2298 - 2299-2300 - 2301-2302 - 2303-2304 - 2305-2306 - 2307-2308 - 2309-2310 - 2311-2312 - 2313-2314 - 2315-2316 - 2317-2318 - 2319-2320 - 2321-2322 - 2323-2324 - 2325-2326 - 2327-2328 - 2329-2330 - 2331-2332 - 2333-2334 - 2335-2336 - 2337-2338 - 2339-2340 - 2341-2342 - 2343-2344 - 2345-2346 - 2347-2348 - 2349-2350 - 2351-2352 - 2353-2354 - 2355-2356 - 2357-2358 - 2359-2360 - 2361-2362 - 2363-2364 - 2365-2366 - 2367-2368 - 2369-2370 - 2371-2372 - 2373-2374 - 2375-2376 - 2377-2378 - 2379-2380 - 2381-2382 - 2383-2384 - 2385-2386 - 2387-2388 - 2389-2390 - 2391-2392 - 2393-2394 - 2395-2396 - 2397-2398 - 2399-2400 - 2401-2402 - 2403-2404 - 2405-2406 - 2407-2408 - 2409-2410 - 2411-2412 - 2413-2414 - 2415-2416 - 2417-2418 - 2419-2420 - 2421-2422 - 2423-2424 - 2425-2426 - 2427-2428 - 2429-2430 - 2431-2432 - 2433-2434 - 2435-2436 - 2437-2438 - 2439-2440 - 2441-2442 - 2443-2444 - 2445-2446 - 2447-2448 - 2449-2450 - 2451-2

DEPT. OF DEFENSE

10-10-68

NEW MEXICO OIL CONSERVATION COMMISSION

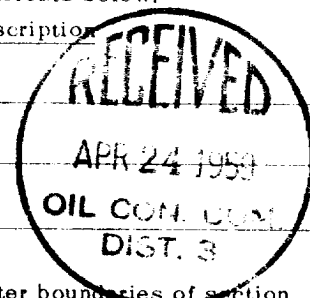
Well Location and Acreage Dedication Plat

Section A.

Date April 9, 1959

Operator THE ATLANTIC REFINING COMPANY Lease NAVAJO "B"
 Well No. 17 Unit Letter E Section 19 Township 31 NORTH Range 16 WEST NMPM
 Located 1980 Feet From NORTH Line, 703 Feet From WEST Line
 County SAN JUAN G. L. Elevation 5618.5 Dedicated Acreage Horseshoe Gallup Acres
 Name of Producing Formation _____ Pool _____

1. Is the Operator the only owner in the dedicated acreage outlined on the plat below?
 Yes 2 No _____
2. If the answer to question one is "no", have the interests of all the owners been consolidated by communitization agreement or otherwise? Yes _____ No _____. If answer is "yes", Type of Consolidation, _____
3. If the answer to question two is "no", list all the owners and their respective interests below:

OwnerLand Description

Section B.

Note: All distances must be from outer boundaries of section.

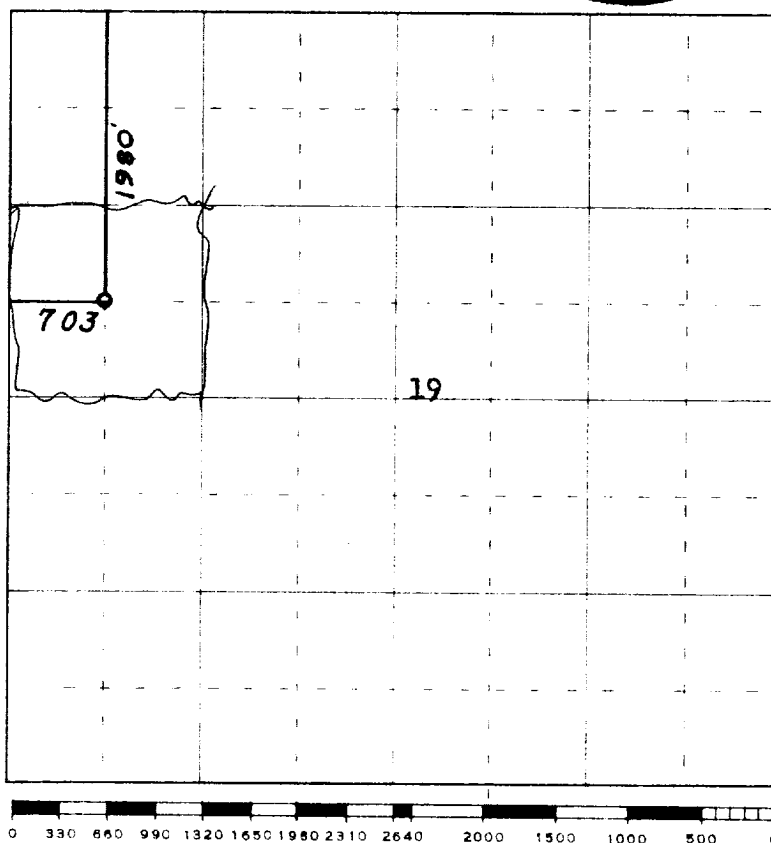
This is to certify that the information in Section A above is true and complete to the best of my knowledge and belief.

The Atlantic Refining Company
 (Operator)

A. D. Klorin
 (Representative)

P.O. Box 520
 (Address)

Casper, Wyoming



Scale 4 inches equal 1 mile

This is to certify that the above plat was prepared from field notes of actual surveys made by me or under my supervision and that the same are true and correct to the best of my knowledge and belief.

Date Surveyed 8 April 1959

James P. Leese
 Registered Professional Engineer and/or Land Surveyor
 James P. Leese N. Mex. Reg. No. 1463

