

(SUBMIT IN TRIPLICATE)

Indian Agency Ute Indian

	15	
	0	

UNITED STATES
DEPARTMENT OF THE INTERIOR
GEOLOGICAL SURVEY

Allottee Ute Mountain Tribal
Contract No. 14-20-151-46
Lease No. 14-20-151-46

SUNDRY NOTICES AND REPORTS ON WELLS

NOTICE OF INTENTION TO DRILL	XX	SUBSEQUENT REPORT OF WATER SHUT-OFF	
NOTICE OF INTENTION TO CHANGE PLANS		SUBSEQUENT REPORT OF SHOOTING OR ACIDIZING	
NOTICE OF INTENTION TO TEST WATER SHUT-OFF		SUBSEQUENT REPORT OF ALTERING CASING	
NOTICE OF INTENTION TO REDRILL OR REPAIR WELL		SUBSEQUENT REPORT OF REDRILLING OR REPAIR	
NOTICE OF INTENTION TO SHOOT OR ACIDIZE		SUBSEQUENT REPORT OF ABANDONMENT	
NOTICE OF INTENTION TO PULL OR ALTER CASING		SUPPLEMENTARY WELL HISTORY	
NOTICE OF INTENTION TO ABANDON WELL			

(INDICATE ABOVE BY CHECK MARK NATURE OF REPORT, NOTICE, OR OTHER DATA)

January 2, 1959

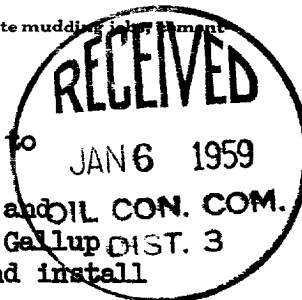
Well No. 1-15 Ute Indian is located 729 ft. from N line and 2004 ft. from E line of sec. 15
SW/4 SE/4 Section 15 31N 15W N.M.P.M.
(1/4 Sec. and Sec. No.) (Twp.) (Range) (Meridian)
Verde Gallup San Juan New Mexico
(Field) (County or Subdivision) (State or Territory)

The elevation of the derrick floor above sea level is 5807 ft. GL

DETAILS OF WORK

(State names of and expected depths to objective sands; show sizes, weights, and lengths of proposed casings; indicate mudding, cementing points, and all other important proposed work)

We propose to: Set 100' 13-3/8" at 100' with 100 sacks. Drill to approximately 2500'. Set 5-1/2" casing at 2500' with 125 sacks, run DV tool below Point Lookout and cement Point Lookout with 200 sacks. Perforate Gallup formation. Sand oil frac. Run 2-3/8" tubing and install pump.



I understand that this plan of work must receive approval in writing by the Geological Survey before operations may be commenced.

Company SOUTHERN UNION GAS COMPANY

Address 1001 BURT BUILDING

DALLAS, TEXAS

By A. M. Wiederkehr
Title Mgr., Exploration Dept.


Page 1

1. The first part of the document is a list of the names of the persons who were present at the meeting. The names are listed in alphabetical order.

2. The second part of the document is a list of the topics that were discussed at the meeting. The topics are listed in alphabetical order.

3. The third part of the document is a list of the actions that were taken at the meeting. The actions are listed in alphabetical order.

4. The fourth part of the document is a list of the dates when the actions were completed. The dates are listed in alphabetical order.



5. The fifth part of the document is a list of the names of the persons who were responsible for the actions. The names are listed in alphabetical order.

6. The sixth part of the document is a list of the names of the persons who were responsible for the actions. The names are listed in alphabetical order.

7. The seventh part of the document is a list of the names of the persons who were responsible for the actions. The names are listed in alphabetical order.

NEW MEXICO OIL CONSERVATION COMMISSION
WELL LOCATION AND ACREAGE DEDICATION PLAT

FORM C-128
 Revised 5/1/57

SEE INSTRUCTIONS FOR COMPLETING THIS FORM ON THE REVERSE SIDE

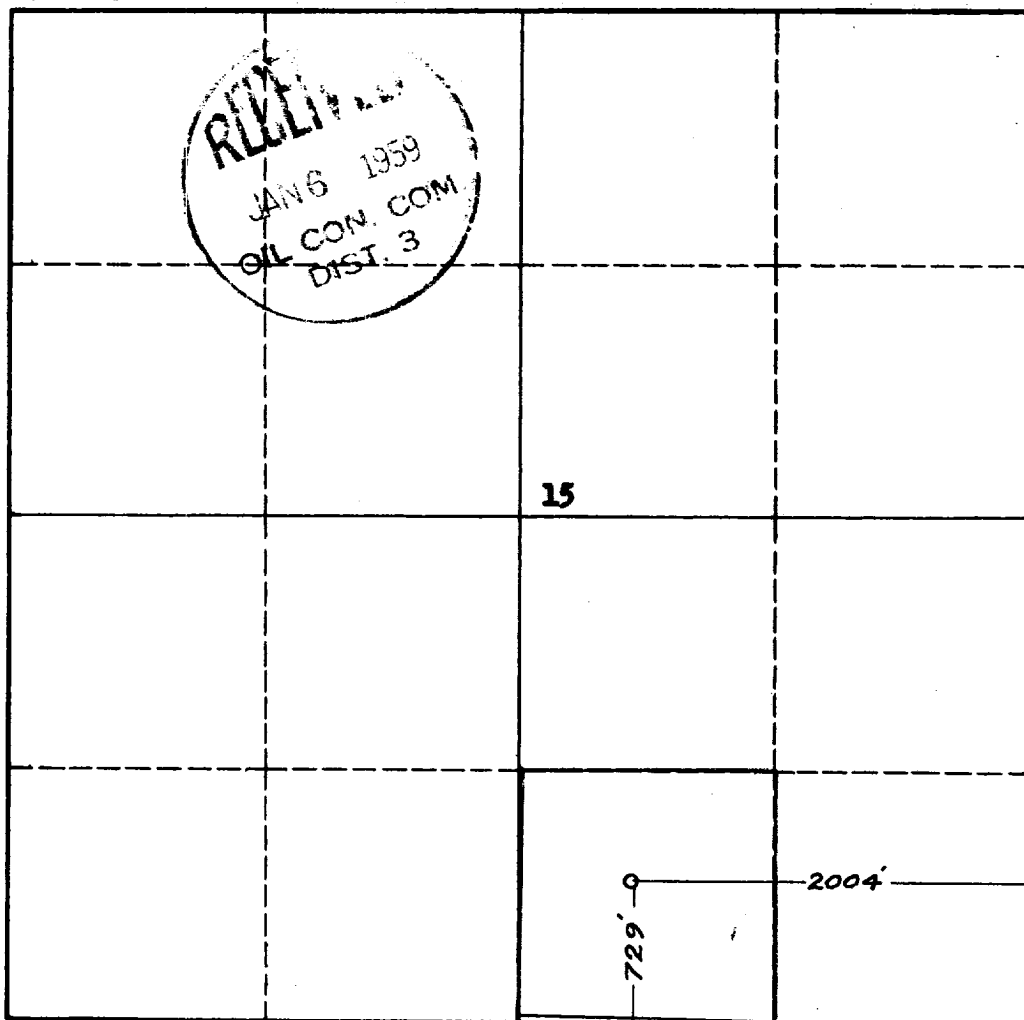
SECTION A

Operator SOUTHERN UNION GAS COMPANY			Lease UTE INDIAN		Well No 1-15
Unit Letter 0	Section 15	Township 31 NORTH	Range 15 WEST	County SAN JUAN	
Actual Footage Location of Well: 729 feet from the SOUTH line and 2004 feet from the EAST line					
Ground Level Elev. 5807.0	Producing Formation Gallup		Pool Verde Gallup		Dedicated Acreage: 40 Acres

1. Is the Operator the only owner in the dedicated acreage outlined on the plat below? YES ☒ NO ____ . ("Owner" means the person who has the right to drill into and to produce from any pool and to appropriate the production either for himself or for himself and another. (65-3-29 (e) NMSA 1935 Comp.)
2. If the answer to question one is "no," have the interests of all the owners been consolidated by communitization agreement or otherwise? YES ____ NO ____ . If answer is "yes," Type of Consolidation _____
3. If the answer to question two is "no," list all the owners and their respective interests below:

Owner	Land Description

SECTION B



CERTIFICATION

I hereby certify that the information in SECTION A above is true and complete to the best of my knowledge and belief.

Name *A. H. Niederhiser*
 Position **A. H. Niederhiser**
Eng., Exploration Dept.
 Company **Southern Union Gas Company**
 Date **January 2, 1959**

I hereby certify that the well location shown on the plat in SECTION B was plotted from field notes of actual surveys made by me or under my supervision, and that the same is true and correct to the best of my knowledge and belief.

Date Surveyed **18 December 1958**
 Registered Professional Engineer and/or Land Surveyor
James P. Leese
James P. Leese
 Certificate No. **1163**

0 330 660 990 1320 1650 1980 2310 2640 2000 1500 1000 500 0

INSTRUCTIONS FOR COMPLETION OF FORM C-128

1. Operator shall furnish and certify to the information called for in Section A.
2. Operator shall outline the dedicated acreage for *both* oil and gas wells on the plat in Section B.
3. A registered professional engineer or land surveyor registered in the State of New Mexico or approved by the Commission shall show on the plat the location of the well and certify this information in the space provided.
4. All distances shown on the plat must be from the outer boundaries of the Section.
5. If additional space is needed for listing owners and their respective interests as required in question 3 of Section A, please use space below.