

NUMBER OF COPIES RECEIVED	
DISTRIBUTION	
SANTA FE	
FILE	
U.S.G.S.	
LAND OFFICE	
TRANSPORTER	OIL GAS
PROBATION OFFICE	
OPERATOR	

NEW MEXICO OIL CONSERVATION COMMISSION
Santa Fe, New Mexico

Form C-101
Revised (12/1/55)

NOTICE OF INTENTION TO DRILL

Notice must be given to the District Office of the Oil Conservation Commission and approval obtained before drilling or recompletion begins. If changes in the proposed plan are considered advisable, a copy of this notice showing such changes will be returned to the sender. Submit this notice in **QUINTUPLICATE**. One copy will be returned following approval. See additional instructions in Rules and Regulations of the Commission. If State Land submit 6 Copies Attach Form C-128 in triplicate to first 3 copies of form C-101

Farmington, New Mexico

February 26, 1962

(Place)

(Date)

OIL CONSERVATION COMMISSION
SANTA FE, NEW MEXICO

Gentlemen:

You are hereby notified that it is our intention to commence the Drilling of a well to be known as

Astec Oil and Gas Company's

(Company or Operator)

Harper

(Lease)

Well No. **2**, in **P** The well is

located **790** feet from the **South** line and **790** feet from the

East

line of Section **14**, T. **31N**, R. **12W**, NMPM.

(GIVE LOCATION FROM SECTION LINE) **Basin Dakota** Pool, **San Juan** County

If State Land the Oil and Gas Lease is No. **711**

If patented land the owner is

Address

We propose to drill well with drilling equipment as follows:

Kotary

The status of plugging bond is **Blanket**

Drilling Contractor **Gardner Bros. Drlg.**

We intend to complete this well in the **Dakota**

formation at an approximate depth of **7420** feet.

CASING PROGRAM

We propose to use the following strings of Casing and to cement them as indicated:

Size of Hole	Size of Casing	Weight per Foot	New or Second Hand	Depth	Sacks Cement
12 1/4"	8 5/8"	24.4	New	300	150
7 7/8"	4 1/2"	9.57 & 11.64	New	7420	250

If changes in the above plans become advisable we will notify you immediately.

ADDITIONAL INFORMATION (If recompletion give full details of proposed plan of work.)

Set two-stage cement collar below the Mesaverde formation and cement to cover both the Mesaverde and Pictured Cliffs formations. Perforate and sand-water frac Dakota formation. Run 2 3/8" tubing. East one-half Section 14, 309.70 acres, dedicated to this well.

Approved **3-1**, 19 **62**
Except as follows:

Subject To Approval of Non-Standard Unit

OIL CONSERVATION COMMISSION

By *Emory C. Ames*

Astec Oil and Gas Company

(Company or Operator)

ORIGINAL SIGNED BY JOE C. SALMON

By **Joe C. Salmon**

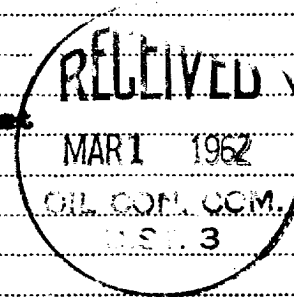
Position **District Superintendent**

Send Communications regarding well to

Astec Oil and Gas Company

Name **Drawer 570, Farmington, New Mexico**

Address



NEW MEXICO OIL CONSERVATION COMMISSION
WELL LOCATION AND ACREAGE DEDICATION PLAT

SECTION A.


DATE February 26, 1962

OPERATOR Aztec Oil and Gas Company LEASE Harper
WELL NO. 2 UNIT LETTER P SECTION 14 TOWNSHIP 31N RANGE 12W NMPM
LOCATED 790 FEET FROM South LINE, 790 FEET FROM East LINE
COUNTY San Juan G. L. ELEVATION 6168 DEDICATED ACREAGE 309.70 ACRES
NAME OF PRODUCING FORMATION Dakota POOL Lasin

1. IS THE OPERATOR THE ONLY OWNER* IN THE DEDICATED ACREAGE OUTLINED ON THE PLAT BELOW? YES X NO
2. IF THE ANSWER TO QUESTION ONE IS "NO," HAVE THE INTERESTS OF ALL THE OWNERS BEEN CONSOLIDATED BY COMMUNITIZATION AGREEMENT OR OTHERWISE? YES NO IF ANSWER IS "YES," TYPE OF CONSOLIDATION

3. IF THE ANSWER TO QUESTION TWO IS "NO," LIST ALL THE OWNERS AND THEIR RESPECTIVE INTERESTS BELOW:
OWNER LAND DESCRIPTION

SECTION B.



THIS IS TO CERTIFY THAT THE INFORMATION IN SECTION A ABOVE IS TRUE AND COMPLETE TO THE BEST OF MY KNOWLEDGE AND BELIEF.

Aztec Oil and Gas Company
(OPERATOR)

ORIGINAL SIGNED BY JOE C. SALMON

Joe C. Salmon, Dist. Supt.
Drawer 570, Farmington, N.M.
(ADDRESS)

THIS IS TO CERTIFY THAT THE WELL LOCATION SHOWN ON THE PLAT IN SECTION B WAS PLOTTED FROM FIELD NOTES OF ACTUAL SURVEY MADE BY ME OR UNDER MY SUPERVISION AND THAT THE SAME IS TRUE AND CORRECT TO THE BEST OF MY KNOWLEDGE AND BELIEF.

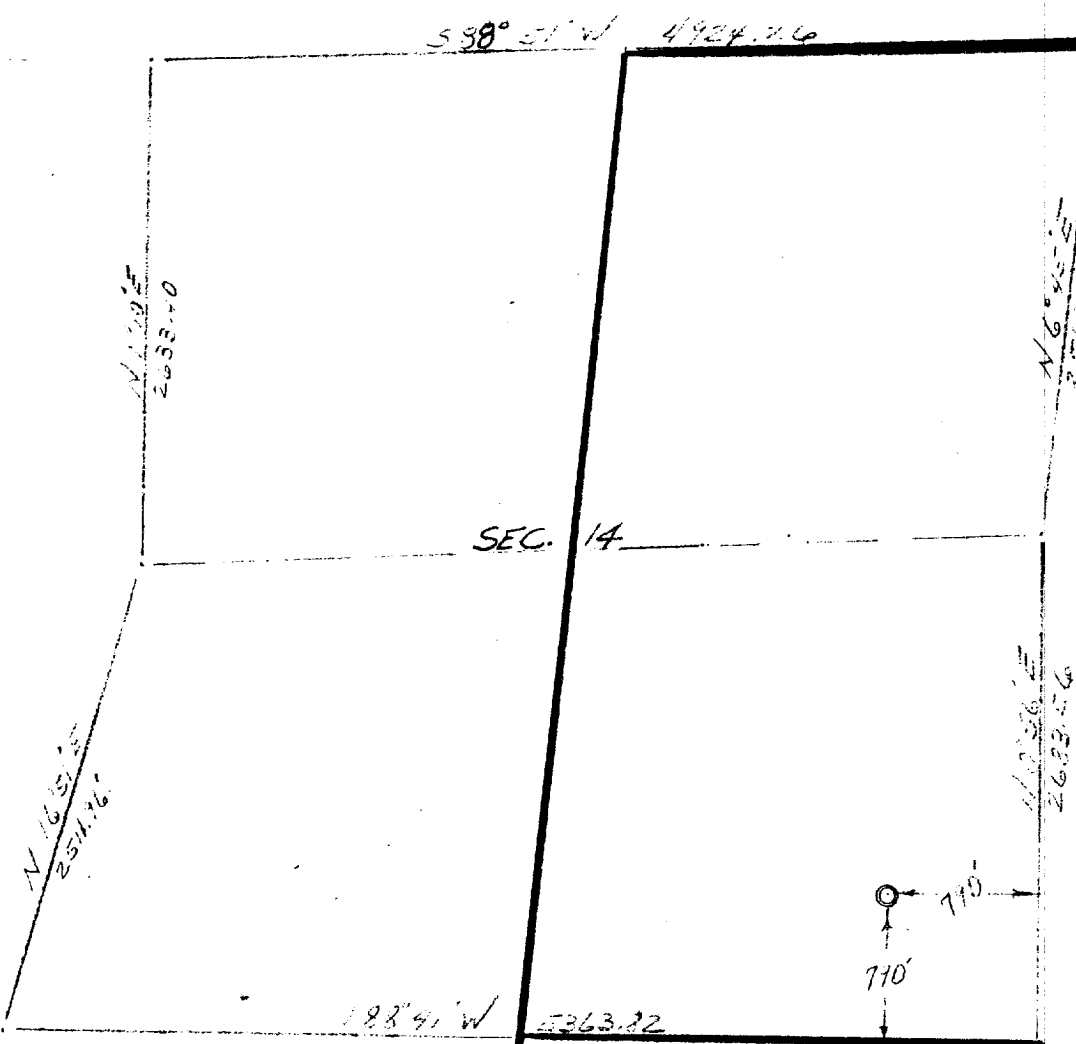
DATE SURVEYED Feb. 15, 1962

**FOUR STATES
ENGINEERING CO.**

FARMINGTON, NEW MEXICO

John M. Hale
REGISTERED ENGINEER IN
LAND SURVEYING

CERTIFICATE NO. 598



OIL CONSERVATION COMMISSION

P. O. BOX 871
SANTA FE, NEW MEXICO

2-27-62



February 26, 1962

Astec Oil & Gas Company
920 Mercantile Securities Building
Dallas 1, Texas

Attention: Mr. Kenneth A. Swanson, Attorney

Administrative Order NWU-455

Gentlemen:

Reference is made to your application, dated February 21, 1962, for approval of a 309.70-acre non-standard gas proration unit in the Basin-Dakota Gas Pool consisting of the following acreage:

SAN JUAN COUNTY, NEW MEXICO
TOWNSHIP 31 NORTH, RANGE 12 WEST, NMPM
Section 14: E/2 (Lots 1, 2, and 7, the S/2
of the NE/4, the SW/4 of the SE/4
and the E/2 of the SE/4)

It is understood that this unit is to be dedicated to your proposed Harper Well No. 2, to be located 990 feet from the South line and 790 feet from the East line of said Section 14.

By authority granted me under the provisions of the Special Rules and Regulations for the Basin-Dakota Gas Pool, you are hereby authorized to operate the above-described acreage as a non-standard gas proration unit, with allowable to be assigned thereto in accordance with the pool rules, based upon the unit size of 309.70 acres.

Very truly yours,

A. L. PORTER, Jr.
Secretary-Director

ALP/JEW/esr

cc: Oil Conservation Commission - Astec

C
O
P
Y

OIL CONSERVATION COMMISSION

P.O. BOX 871

SANTA FE, NEW MEXICO



February 27, 1965

Mr. J. Edgar Hoover
Federal Bureau of Investigation
Washington, D.C.

Dear Mr. Hoover:

Reference is made to your letter of February 25, 1965.

Very truly yours,

Enclosed for the Bureau are two copies of a letterhead memorandum (LHM) dated and captioned as above. The LHM is being furnished to the Bureau for your information and for the Bureau's use in connection with the investigation of the above-captioned matter.

Very truly yours,
J. Edgar Hoover
Director

Enclosed for the Bureau are two copies of a letterhead memorandum (LHM) dated and captioned as above. The LHM is being furnished to the Bureau for your information and for the Bureau's use in connection with the investigation of the above-captioned matter.

My authority is limited to the facts and figures set forth in the LHM and I am not authorized to make any statement or give any information which might be prejudicial to the national defense or the security of the United States.

Very truly yours,

J. Edgar Hoover
Director