

State
(SUBMIT IN TRIPLICATE)
**UNITED STATES
DEPARTMENT OF THE INTERIOR
GEOLOGICAL SURVEY**

Budget Bureau No. 42-R359.4.
Approval expires 12-31-60.
Indian Agency **Ute Mountain**
Tribe
Allottee **Southern-Ute**
Lease No. **14-20-151-46**

SUNDRY NOTICES AND REPORTS ON WELLS

NOTICE OF INTENTION TO DRILL	RECEIVED JUL 27 1961 U. S. GEOLOGICAL SURVEY W. W. CO. CO.
NOTICE OF INTENTION TO CHANGE PLANS	
NOTICE OF INTENTION TO TEST WATER SHUT-OFF	
NOTICE OF INTENTION TO REDRILL OR REPAIR WELL	
NOTICE OF INTENTION TO SHOOT OR ACIDIZE	
NOTICE OF INTENTION TO PULL OR ALTER CASING	
NOTICE OF INTENTION TO ABANDON WELL	
(INDICATE ABOVE BY CHECK MARK NATURE OF REPORT, NOTICE, OR OTHER DATA)	

July 1

1961

Well No. **1** is located **1905** ft. from **N** line and **732** ft. from **E** line of sec. **16**

SE NE - 16
(1/4 Sec. and Sec. No.)

31N
(Twp.)

19W
(Range)

N10W
(Meridian)

Verde
(Field)

San Juan
(County or Subdivision)

New Mexico
(State or Territory)

The elevation of the derrick floor above sea level is **5756** ft.

DETAILS OF WORK

(State names of and expected depths to objective sands; show sizes, weights, and lengths of proposed casings; indicate mudlogging jobs, cementing points, and all other important proposed work)

Plan to:

Drill 10" hole to 100 feet and set 100 feet 8-5/8" J-55 casing and cement w/30 sk.

Drill 8" hole to 500 feet and set 500 feet 7" J-55 casing on show.

Drill 6" hole to Gallup formation estimated at 2000 feet; run 4 1/2" casing to total depth, if production.

I understand that this plan of work must receive approval in writing by the Geological Survey before operations may be commenced.

Company **KING OIL COMPANY**

Address **735 Petroleum Club Bldg.,
Denver 2, Colorado.**

By *[Signature]*

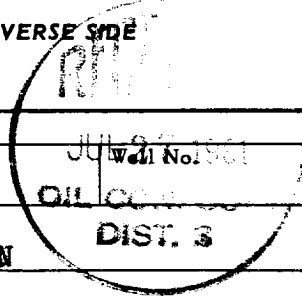
Title **President**

NUMBER OF COPIES RECEIVED	
DISTRIBUTION	
SANTA FE	
FILE	
U.S.G.S	
LAND OFFICE	
TRANSPORTER	OIL
	GAS
PRORATION OFFICE	
OPERATOR	

NEW MEXICO OIL CONSERVATION COMMISSION **WELL LOCATION AND ACREAGE DEDICATION PLAT**

FORM C-128
Revised 5/1/57

SEE INSTRUCTIONS FOR COMPLETING THIS FORM ON THE REVERSE SIDE



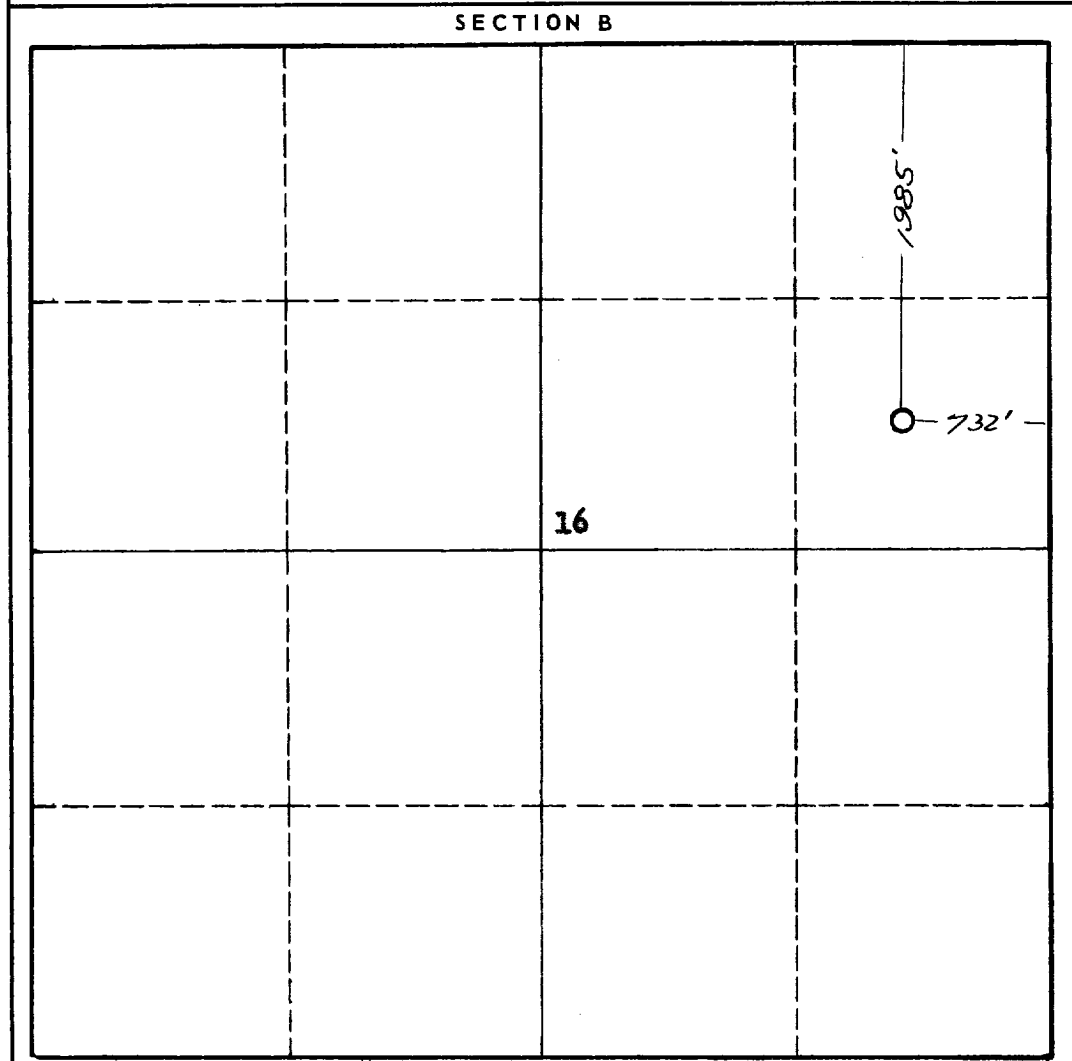
SECTION A					
Operator KING OIL COMPANY			Lease		
Unit Letter H	Section 16	Township 31 NORTH	Range 15 WEST	County SAN JUAN	
Actual Footage Location of Well: 1985 feet from the NORTH line and 732 feet from the EAST line					
Ground Level Elev. 5756	Producing Formation		Pool	Dedicated Acreage: Acres	

1. Is the Operator the only owner in the dedicated acreage outlined on the plat below? YES _____ NO _____. ("Owner" means the person who has the right to drill into and to produce from any pool and to appropriate the production either for himself or for himself and another. (65-3-29 (e) NMSA 1935 Comp.)
2. If the answer to question one is "no," have the interests of all the owners been consolidated by communitization agreement or otherwise? YES _____ NO _____. If answer is "yes," Type of Consolidation _____
3. If the answer to question two is "no," list all the owners and their respective interests below:

Owner	Land Description

JUL 27 1961

U. S. GEOLOGICAL SURVEY




CERTIFICATION

I hereby certify that the information in SECTION A above is true and complete to the best of my knowledge and belief.

KING OIL CO.
Name
Position <i>Bernard King</i>
PRESIDENT
Company
Date

I hereby certify that the well location shown on the plat in SECTION B was plotted from field notes of actual surveys made by me or under my supervision, and that the same is true and correct to the best of my knowledge and belief.

Date Surveyed 24 July 1961
Registered Professional Engineer and/or Land Surveyor <i>James P. Leese</i>
Certificate No. 1463
San Juan Engineering Company



INSTRUCTIONS FOR COMPLETION OF FORM C-128

1. Operator shall furnish and certify to the information called for in Section A.
2. Operator shall outline the dedicated acreage for *both* oil and gas wells on the plat in Section B.
3. A registered professional engineer or land surveyor registered in the State of New Mexico or approved by the Commission shall show on the plat the location of the well and certify this information in the space provided.
4. All distances shown on the plat must be from the outer boundaries of the Section.
5. If additional space is needed for listing owners and their respective interests as required in question 3 of Section A, please use space below.