


Sec. 14



(SUBMIT IN TRIPLICATE)

UNITED STATES
DEPARTMENT OF THE INTERIOR
GEOLOGICAL SURVEY

Budget Bureau No. 42-B359.4.
Approval expires 12-31-60.

Indian Agency Havajo Tribal

Center. 114-50-603-0002

Allottee Tract 1140

Lease No. Havajo "A"

SUNDRY NOTICES AND REPORTS ON WELLS

NOTICE OF INTENTION TO DRILL	<input checked="" type="checkbox"/>	SUBSEQUENT REPORT OF WATER SHUT-OFF	
NOTICE OF INTENTION TO CHANGE PLANS		SUBSEQUENT REPORT OF SHOOTING OR ACIDIZING	
NOTICE OF INTENTION TO TEST WATER SHUT-OFF		SUBSEQUENT REPORT OF ALTERING CASING	
NOTICE OF INTENTION TO REDRILL OR REPAIR WELL		SUBSEQUENT REPORT OF REDRILLING OR REPAIR	
NOTICE OF INTENTION TO SHOOT OR ACIDIZE		SUBSEQUENT REPORT OF ABANDONMENT	
NOTICE OF INTENTION TO PULL OR ALTER CASING		SUPPLEMENTARY WELL HISTORY	
NOTICE OF INTENTION TO ABANDON WELL			

(INDICATE ABOVE BY CHECK MARK NATURE OF REPORT, NOTICE, OR OTHER DATA)

May 3, 1959

Well No. 11 is located 2045 ft. from S line and 685 ft. from E line of sec. 14

SE 1/4 Sec. 14
(1/4 Sec. and Sec. No.)

T1N
(Twp.)

17W
(Range)

100N
(Meridian)

Havajo Gallup
(Field)

San Juan

(County or Subdivision)

New Mexico
(State or Territory)

The elevation of the 944 above sea level is 5768 ft.

DETAILS OF WORK

(State names of and expected depths to objective sands; show sizes, weights, and lengths of proposed casings; indicate mudding jobs, cementing points, and all other important proposed work)

Propose to drill the above well to a total depth of approximately 1800'. We expect to test the Gallup Formation at approximately 1700', and any other zones that appear productive of oil or gas.

Casing Pattern: 125' of 8-5/8" casing w/100 lbs.
1800' of 4-1/2" casing w/100 lbs.

If necessary propose to sand oil frac w/20,000 gals.



I understand that this plan of work must receive approval in writing by the Geological Survey before operations may be commenced.

Company Magnolia Petroleum Company

Address Box 2406

Hobbs, New Mexico

By

[Signature]

Title

District Superintendent

NEW MEXICO OIL CONSERVATION COMMISSION
Well Location and Acreage Dedication Plat

Section A.

Date June 5, 1959


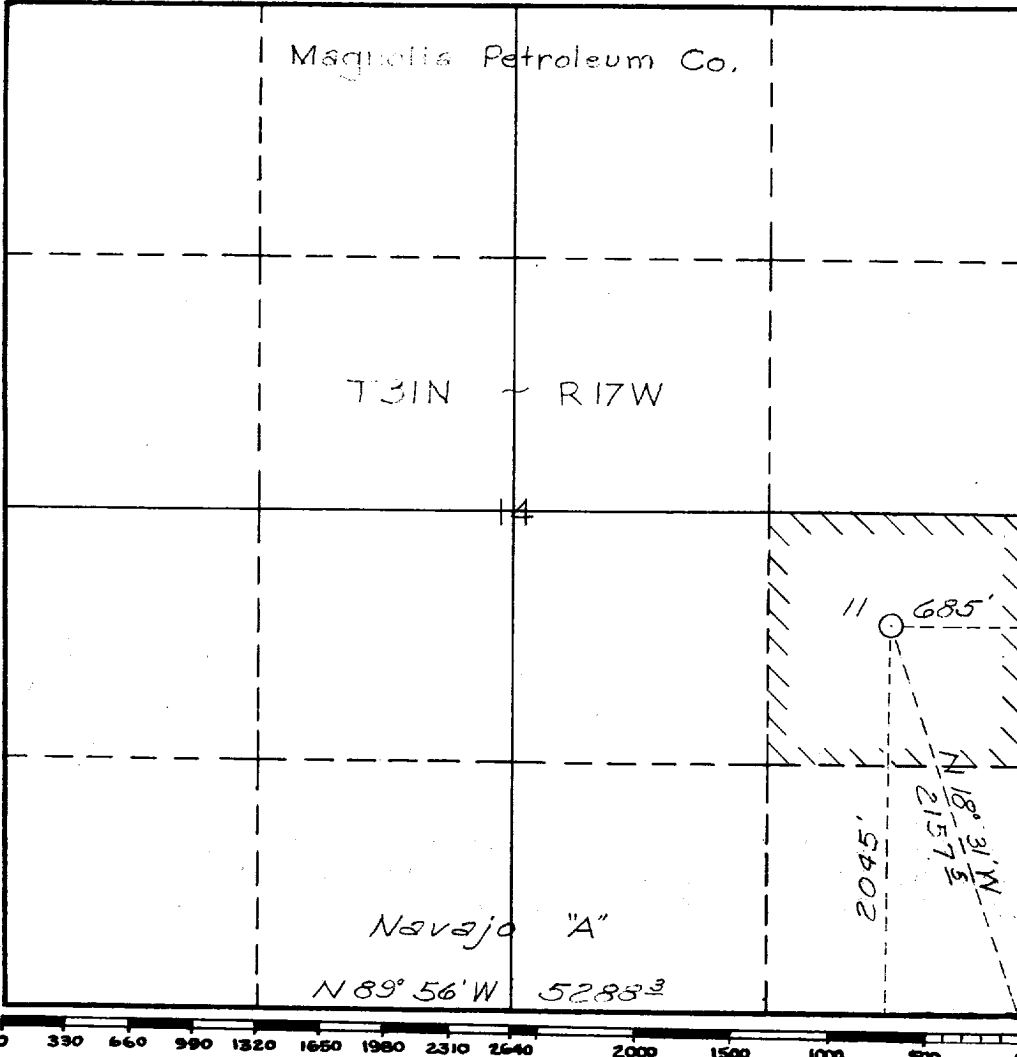
Operator Magnolia Petroleum Company Lease Navajo "A"
Well No. 11 Unit Letter Section 14 Township 31N Range 17W NMPM
Located 2045 Feet From South Line, 685 Feet From East Line
County San Juan G. L. Elevation 5768 Dedicated Acreage 40 Acres
Name of Producing Formation Gallup Pool Horseshoe Gallup

1. Is the Operator the only owner* in the dedicated acreage outlined on the plat below?
Yes X No .
2. If the answer to question one is "no," have the interests of all the owners been consolidated by communitization agreement or otherwise? Yes No . If answer is "yes," Type of Consolidation
3. If the answer to question two is "no," list all the owners and their respective interests below:

Owner

Land Description

Section B



This is to certify that the information in Section A above is true and complete to the best of my knowledge and belief.

Magnolia Petroleum Company
(Operator)

Myron J. Jr.
(Representative)

Box 2406, Hobbs, New Mexico
Address

This is to certify that the well location shown on the plat in Section B was plotted from field notes of actual surveys made by me or under my supervision and that the same is true and correct to the best of my knowledge and belief.

Date Surveyed 6-5-59

Carl E. Turner
Registered Professional
Engineer and/or Land Surveyor.

Certificate No. 2490