


(SUBMIT IN TRIPLICATE)

Indian Agency Lincoln

UNITED STATES  
DEPARTMENT OF THE INTERIOR  
GEOLOGICAL SURVEY

Allottee \_\_\_\_\_

Lease No. 14-60-131-46



SUNDRY NOTICES AND REPORTS ON WELLS

NOTICE OF INTENTION TO DRILL	<input checked="" type="checkbox"/>	SUBSEQUENT REPORT OF WATER SHUT-OFF	
NOTICE OF INTENTION TO CHANGE PLANS		SUBSEQUENT REPORT OF SHOOTING OR ACIDIZING	
NOTICE OF INTENTION TO TEST WATER SHUT-OFF		SUBSEQUENT REPORT OF ALTERING CASING	
NOTICE OF INTENTION TO REDRILL OR REPAIR WELL		SUBSEQUENT REPORT OF REDRILLING OR REPAIR	
NOTICE OF INTENTION TO SHOOT OR ACIDIZE		SUBSEQUENT REPORT OF ABANDONMENT	
NOTICE OF INTENTION TO PULL OR ALTER CASING		SUPPLEMENTARY WELL HISTORY	6
NOTICE OF INTENTION TO ABANDON WELL			

RECEIVED

U. S. GEOLOGICAL SURVEY  
FARMINGTON, NEW MEXICO

(INDICATE ABOVE BY CHECK MARK NATURE OF REPORT, NOTICE, OR OTHER DATA)

July 2, 1959


Well No. 1 is located 1992 ft. from N line and 782 ft. from W line of sec. 13  
Section 13 (1/4 Sec. and Sec. No.) T-31-N, R-13-W (Twp.) (Range) S.13.W.1 (Meridian)  
Verde Valley (Field) San Juan (County or Subdivision) New Mexico (State or Territory)

The elevation of the ~~center of well~~ above sea level is 5733 ft. ungrated gravel

DETAILS OF WORK

(State names of and expected depths to objective sands; show sizes, weights, and lengths of proposed casings; indicate mudding jobs, cementing points, and all other important proposed work)

Propose to: set 90' of 7 5/8" surface casing and cement to surface. Drill with rotary to an approximate depth of 1992'. Set 4 1/2" casing. Drill with cable tools to a total depth of 2020'. Wash-oil from open hole with 40,000 gallons oil and 40,000 lbs. sand. Run rods and 2 3/8" tubing.



I understand that this plan of work must receive approval in writing by the Geological Survey before operations may be commenced.

Company ASHEM OIL & GAS COMPANY

Address P O Box 706  
Farmington, New Mexico

ORIGINAL SIGNED BY JOE C. SALMON

By Joe C. Salmon  
Title District Superintendent

NEW MEXICO OIL CONSERVATION COMMISSION

Well Location and Acreage Dedication Plat

Section A.

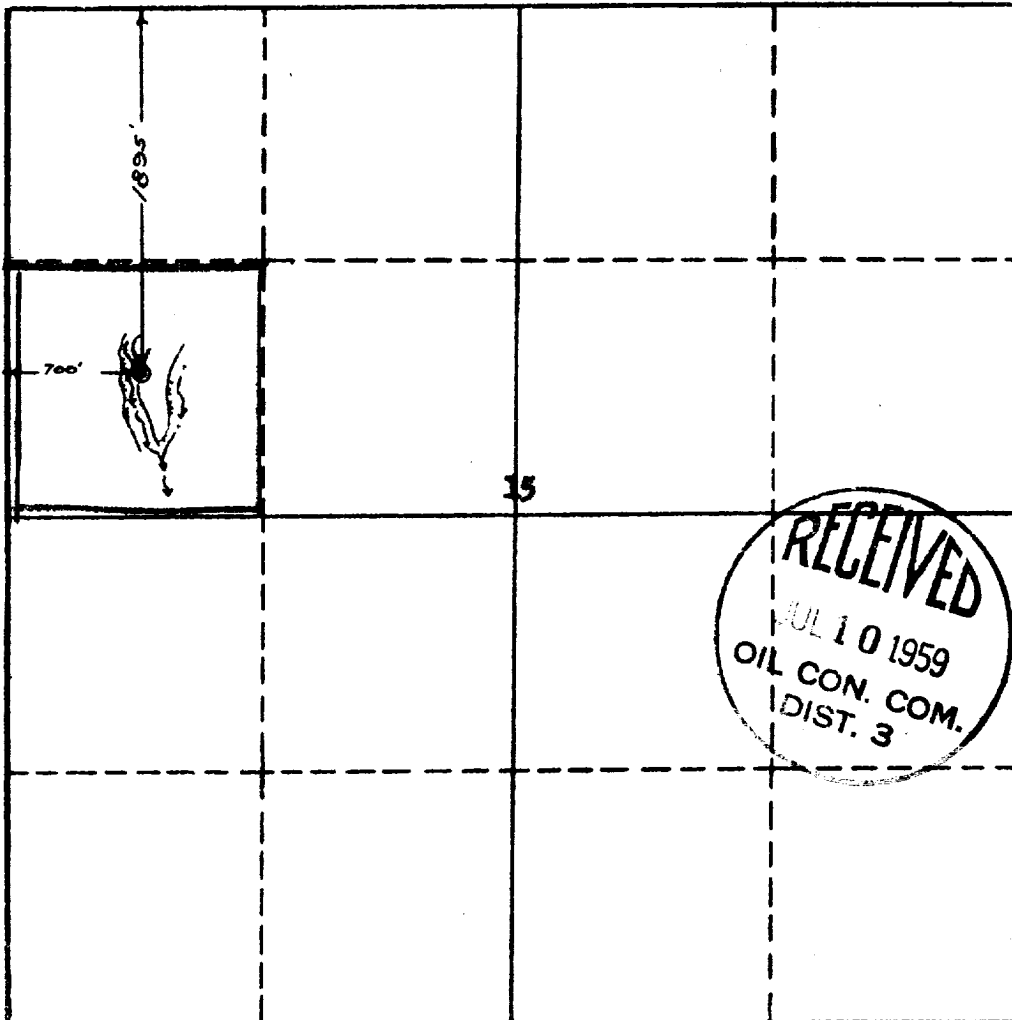
Date June 12, 1959

Operator Astec Oil And Gas Company Lease Ute Indian  
 Well No. 2-C Unit Letter E Section 15 Township 31 North Range 15 West NMPM  
 Located 1895' Feet From North Line, 700' Feet From West Line  
 County San Juan G. L. Elevation 5733 Dedicated Acreage 40 Acres  
 Name of Producing Formation Lower Gallup Pool Verde-Gallup

1. Is the Operator the only owner\* in the dedicated acreage outlined on the plat below?  
 Yes X No \_\_\_\_\_
2. If the answer to question one is "no," have the interests of all the owners been consolidated by communitization agreement or otherwise? Yes \_\_\_\_\_ No \_\_\_\_\_. If answer is "yes,"  
 Type of Consolidation \_\_\_\_\_
3. If the answer to question two is "no," list all the owners and their respective interests below:

<u>Owner</u>	<u>Land Description</u>

Section. B



This is to certify that the information in Section A above is true and complete to the best of my knowledge and belief.

AZTEC OIL & GAS COMPANY

(Operator)

ORIGINAL SIGNED BY JOE C. SALMON

(Representative)

P O Box 786

Farmington, New Mexico

Address

This is to certify that the well location shown on the plat in Section B was plotted from field notes of actual surveys made by me or under my supervision and that the same is true to the best of my knowledge and belief.

Date Surveyed June 6, 1959

Ernest V. Echohawk

Ernest V. Echohawk

Registered Land Surveyor.

Certificate No. 1545

