

(SUBMIT IN TRIPLICATE)

UNITED STATES  
DEPARTMENT OF THE INTERIOR  
GEOLOGICAL SURVEY

Land Office Santa Fe  
Lease No. SP-078115  
Unit Greiner

SUNDRY NOTICES AND REPORTS ON WELLS

NOTICE OF INTENTION TO DRILL	<input checked="" type="checkbox"/>	SUBSEQUENT REPORT OF WATER SHUT-OFF	
NOTICE OF INTENTION TO CHANGE PLANS		SUBSEQUENT REPORT OF SHOOTING OR ACIDIZING	
NOTICE OF INTENTION TO TEST WATER SHUT-OFF		SUBSEQUENT REPORT OF ALTERING CASING	
NOTICE OF INTENTION TO RE-DRILL OR REPAIR WELL		SUBSEQUENT REPORT OF RE-DRILLING OR REPAIR	
NOTICE OF INTENTION TO SHOOT OR ACIDIZE		SUBSEQUENT REPORT OF ABANDONMENT	
NOTICE OF INTENTION TO PULL OR ALTER CASING		SUPPLEMENTARY WELL HISTORY	
NOTICE OF INTENTION TO ABANDON WELL			

(INDICATE ABOVE BY CHECK MARK NATURE OF REPORT, NOTICE, OR OTHER DATA)

March 24, 19 60

Well No. 10 is located 1460 ft. from N line and 1190 ft. from W line of sec. 18

NW 1/4, Section 18

(1/4 Sec. and Sec. No.)

31N

(Twp.)

11W

(Range)

R.M.P.M.

(Meridian)

Undesignated Pictured Cliffs

(Field)

San Juan

(County or Subdivision)

New Mexico

(State or Territory)

The elevation of the derrick floor above sea level is 6183 ft. (Ground Elevation)

DETAILS OF WORK

(State names of and expected depths to objective sands; show sizes, weights, and lengths of proposed casings; indicate mudding jobs, cementing points, and all other important proposed work)

Propose To: Set 90' of 7 5/8" surface casing and cement with 100 sz. cement.

Drill through Pictured Cliffs formation to approximate total depth of 2865'. Set 2 7/8" casing at total depth and cement with 100 sz.

Perforate Pictured Cliffs formation with fourshots per foot.

Sand-water frac with 40,000# sand and 40,000 gals. water.

NW 1/4, of Section 18, consisting of 160 acres, dedicated to well.

I understand that this plan of work must receive approval in writing by the Geological Survey before operations may be commenced.

Company Astec Oil & Gas Company


Address Box 786

Farmington, New Mexico

By ORIGINAL SIGNED BY JOE C. SALMON

Joe C. Salmon  
Title District Superintendent





NEW MEXICO OIL CONSERVATION COMMISSION

Well Location and Acreage Dedication Plat

Section A.

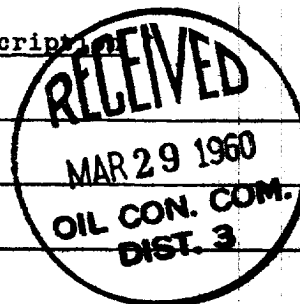
Date March 24, 1960

Operator Artec Oil & Gas Company Lease Grenier  
Well No. 10 Unit Letter E Section 18 Township 31N Range 11W NMPM  
Located 1460 Feet From North Line 1190 Feet From West Line  
County San Juan G. L. Elevation 6183 Dedicated Acreage 160.30 Acres  
Name of Producing Formation Pictured Cliffs Pool Undesignated

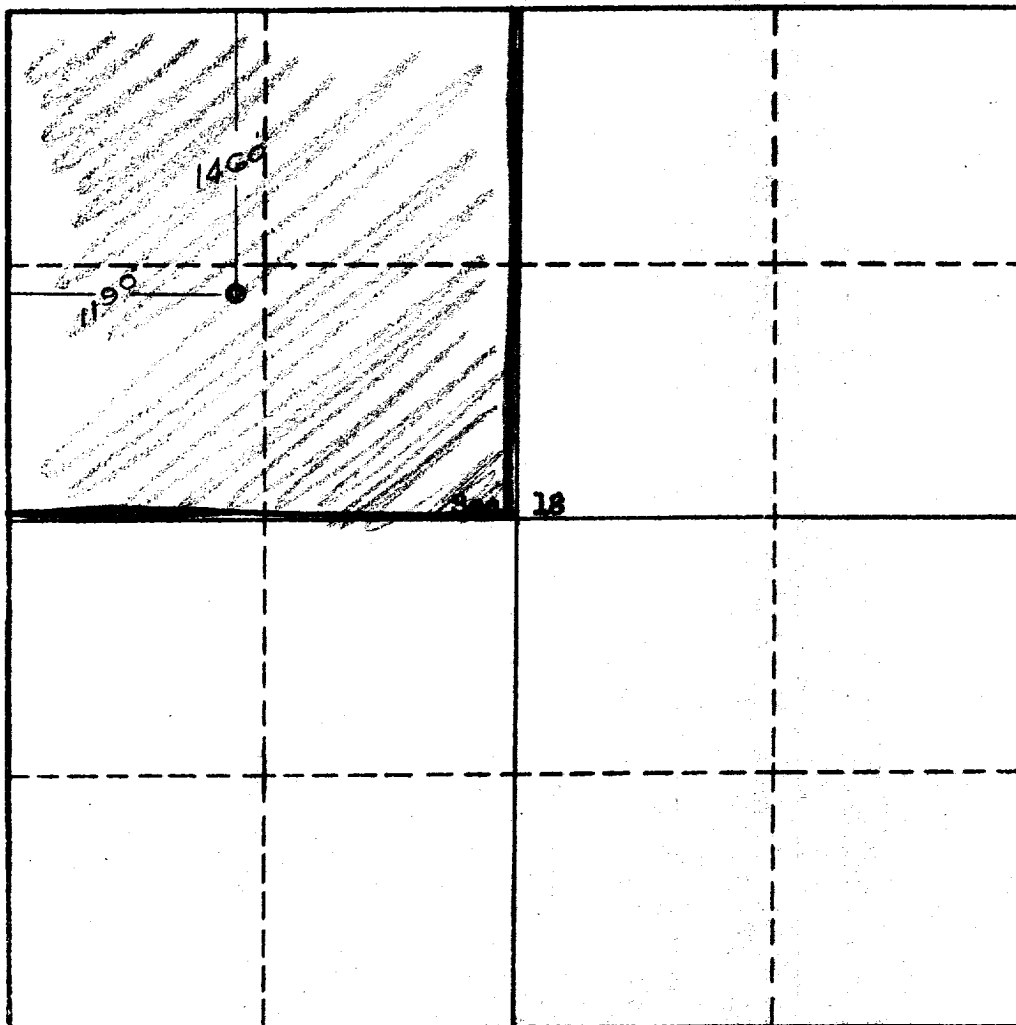
1. Is the Operator the only owner\* in the dedicated acreage outlined on the plat below?  
Yes XXX No
2. If the answer to question one is "no," have the interests of all the owners been consolidated by communitization agreement or otherwise? Yes        No       . If answer is "yes,"  
Type of Consolidation
3. If the answer to question two is "no," list all the owners and their respective interests below:

Owner

Land Description



Section. B



This is to certify that the information in Section A above is true and complete to the best of my knowledge and belief.

Artec Oil & Gas Company  
(Operator)

ORIGINAL SIGNED BY JOE C. SALMON

(Representative)

Box 786, Farmington, N.M.

Address

This is to certify that the well location shown on the plat in Section B was plotted from field notes of actual surveys made by me or under my supervision and the same is true and correct to the best of my knowledge and belief.

Date Surveyed March 23, 1960

Ernest V. Echshaw  
Ernest V. Echshaw  
Registered Land Surveyor.

Certificate No. 1545



