



IN REPLY REFER TO:

UNITED STATES  
DEPARTMENT OF THE INTERIOR  
GEOLOGICAL SURVEY  
P. O. Box 965  
Farmington, New Mexico

March 13, 1956

El Paso Natural Gas Company  
Box 997  
Farmington, New Mexico

Re: Santa Fe 078146

Gentlemen:

Receipt is acknowledged of your "Notice of Intention to Drill" dated March 13, 1956 covering your well No. 6 Newberry in NE $\frac{1}{4}$  sec. 17, T. 31 N., R. 12 W., N. M. P. M., San Juan County, New Mexico, Blanco pool.

Your proposed work is hereby approved subject to compliance with the provisions of the "Oil and Gas Operating Regulations" revised May 25, 1942, a copy of which will be sent to you on request, and subject to the following conditions:


1. Drilling operations so authorized are subject to the attached sheet for general conditions of approval.
2. Furnish copies of all logs.

Very truly yours,

(Orig. Sgd.) J. W. LONG

Jerry W. Long  
Acting District Engineer

JWLong:ae



IN REPLY REFER TO:

UNITED STATES  
DEPARTMENT OF THE INTERIOR  
GEOLOGICAL SURVEY



June 13, 1908

Washington, D.C.  
Dear Sir:

Enclosed is a copy of

Report No. 1000

of the Geological Survey, published by the Government Printing Office, Washington, D.C., 1908. It contains a description of the geology of the area around the town of...

The report is of great value to the public and to the Government. It is a valuable contribution to the knowledge of the geology of the United States.

I am, Sir, very respectfully,  
Your obedient servant,

Very truly yours,



John D. Smith

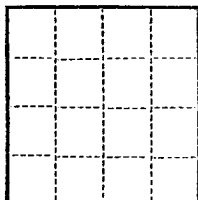
Chief of Bureau

Enclosed is a copy of

Report No. 1000

Very truly yours,





(SUBMIT IN TRIPLICATE)

UNITED STATES  
DEPARTMENT OF THE INTERIOR  
GEOLOGICAL SURVEY

Land Office Santa Fe  
Lease No. 078146  
Unit Sanberry

SUNDRY NOTICES AND REPORTS ON WELLS

NOTICE OF INTENTION TO DRILL.....	<input checked="" type="checkbox"/>	SUBSEQUENT REPORT OF WATER SHUT-OFF.....
NOTICE OF INTENTION TO CHANGE PLANS.....		SUBSEQUENT REPORT OF SHOOTING OR ACIDIZING.....
NOTICE OF INTENTION TO TEST WATER SHUT-OFF.....		SUBSEQUENT REPORT OF ALTERING CASING.....
NOTICE OF INTENTION TO RE-DRILL OR REPAIR WELL.....		SUBSEQUENT REPORT OF RE-DRILLING OR REPAIR.....
NOTICE OF INTENTION TO SHOOT OR ACIDIZE.....		SUBSEQUENT REPORT OF ABANDONMENT.....
NOTICE OF INTENTION TO PULL OR ALTER CASING.....		SUPPLEMENTARY WELL HISTORY.....
NOTICE OF INTENTION TO ABANDON WELL.....		

(INDICATE ABOVE BY CHECK MARK NATURE OF REPORT, NOTICE, OR OTHER DATA)

March 13, 1956

Well No. 6 is located 990 ft. from N line and 1090 ft. from E line of sec. 17  
NE Section 17 31N 12W BMN  
 (1/4 Sec. and Sec. No.) (Twp.) (Range) (Meridian)  
Blanco San Juan New Mexico  
 (Field) (County or Subdivision) (State or Territory)

The elevation of the derrick floor above sea level is 6057 ft.

DETAILS OF WORK

(State names of and expected depths to objective sands; show sizes, weights, and lengths of proposed casings; indicate mudding jobs, cementing points, and all other important proposed work)

It is intended to drill a well with rotary tools thru the Mesa Verde formation. Mud circulation will be used thru the Pictured Cliffs and set intermediate casing. Gas circulation will be used thru the Mesa Verde and liner will be set. Possible productive intervals will be perforated and fractured. T.D. 5090'.

Casing Program:

9 5/8" at 170' with 125 sacks cement circulated to the surface.  
 7" at 4685' with 250 sacks cement.  
 5 1/2" at 5090' with 150 sacks cement.

The E/2 of Section 17 is dedicated to this well.  
 E/2 of 078146 (NE/4, E/2SE), NE 021124 (W/2SE).

I understand that this plan of work must receive approval in writing by the Geological Survey before operations may be commenced.

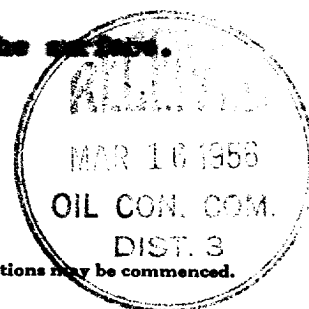
Company El Paso Natural Gas Company

Address Box 997

Farmington, New Mexico

By J. C. Wynn  
Petroleum Engineer

Title \_\_\_\_\_



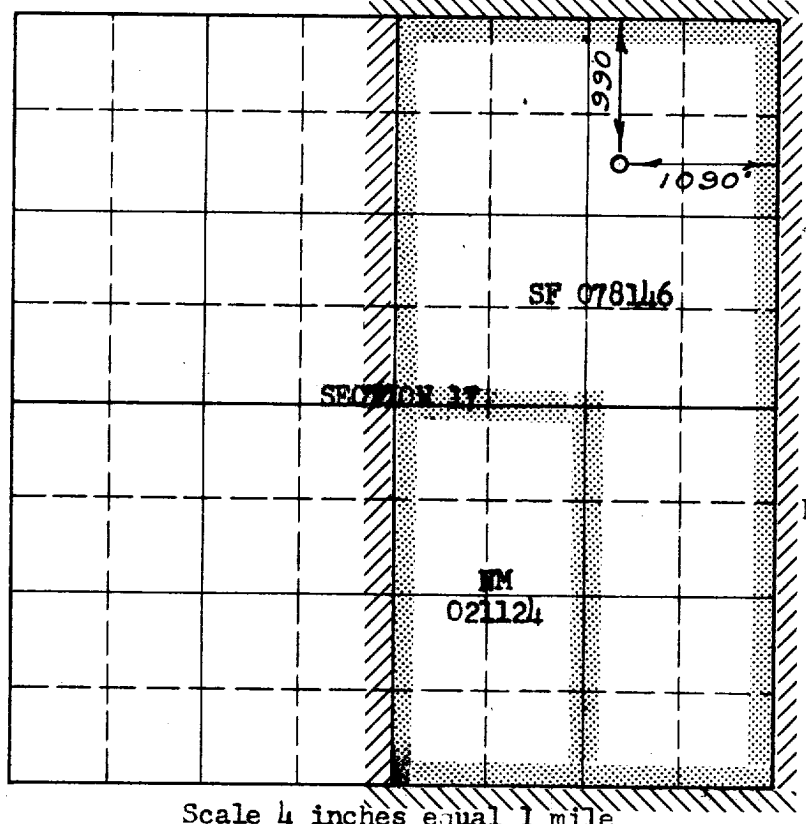


## OIL CONSERVATION COMMISSION

## WELL LOCATION AND/OR GAS PRODUCTION PLAT

DATE MARCH 8, 1956OPERATOR EL PASO NATURAL GAS COMPANY LEASE NEWBERRY SF 078146WELL NO. 6 SECTION 17 TOWNSHIP 31-N RANGE 12-W NMPMLOCATED 990 FEET FROM NORTH LINE 1090 FEET FROM EAST LINESAN JUAN COUNTY, NEW MEXICO G. L. ELEVATION 6047NAME OF PRODUCING FORMATION MESA VERDE POOL BLANCO DEDICATED ACREAGE 320 ✓  
(1881 & 1953 PLAT)

Note: All distances must be from outer boundaries of section.



RECEIVED  
MAR 1 1956  
U.S. GEOLOGICAL SURVEY  
FARMINGTON NEW MEXICO

RECEIVED  
MAR 16 1956  
OIL CON. COM.  
DISTRICT

This section of  
form is to be used  
for gas wells only

This is to certify that the above plat was prepared from field notes of actual surveys made by me or under my supervision and that the same are true and correct to the best of my knowledge and belief.

Date Surveyed FEBRUARY 16, 1956

E. O. Walker  
Registered Professional Engineer and/or  
Land Surveyor

(Seal)

1. Is this well a Dual Comp.  
Yes \_\_\_\_\_ No X
2. If the answer to Question 1 is yes, are there any other dually completed wells within the dedicated acreage.  
Yes \_\_\_\_\_ No \_\_\_\_\_

Name (s) E. C. WynnPosition Petroleum EngineerRepresenting El Paso Natural GasAddress Box 997, Farmington, N.M.