

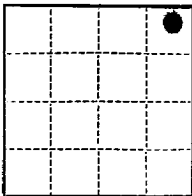
(SUBMIT IN TRIPLICATE)

Indian Agency Ute Mountain

UNITED STATES
DEPARTMENT OF THE INTERIOR
GEOLOGICAL SURVEY

Allottee _____

Lease No. 14-20-151-46



SUNDRY NOTICES AND REPORTS ON WELLS

NOTICE OF INTENTION TO DRILL	<input checked="" type="checkbox"/>	SUBSEQUENT REPORT OF WATER SHUT-OFF	
NOTICE OF INTENTION TO CHANGE PLANS		SUBSEQUENT REPORT OF SHOOTING OR ACIDIZING	
NOTICE OF INTENTION TO TEST WATER SHUT-OFF		SUBSEQUENT REPORT OF ALTERING CASING	
NOTICE OF INTENTION TO REDRILL OR REPAIR WELL		SUBSEQUENT REPORT OF REDRILLING OR REPAIR	
NOTICE OF INTENTION TO SHOOT OR ACIDIZE		SUBSEQUENT REPORT OF ABANDONMENT	
NOTICE OF INTENTION TO PULL OR ALTER CASING		SUPPLEMENTARY WELL HISTORY	
NOTICE OF INTENTION TO ABANDON WELL			

(INDICATE ABOVE BY CHECK MARK NATURE OF REPORT, NOTICE, OR OTHER DATA)

April 15, 1957

3-A Ute-Indian

Well No. 1 is located 660 ft. from N line and 640 ft. from E line of sec. 15

NE/NE, Section 15
(1/4 Sec. and Sec. No.)

T-11-N, R-15-W
(Twp.) (Range)

N.M.P.M.
(Meridian)

Verde-Gallup
(Field)

San Juan
(County or Subdivision)

New Mexico
(State or Territory)

The elevation of the derrick floor above sea level is 5677 ft.

DETAILS OF WORK

(State names of and expected depths to objective sands; show sizes, weights, and lengths of proposed casings; indicate mudding jobs, cementing points, and all other important proposed work)

Propose: To set 150' of surface casing. Drill through Tescito formation with Rotary Tools. Set 5 1/2" casing at approximately 1950' T.D. Perforate Tescito formation. Send oil free with 30,000 gallons oil and 25,000 lbs. sand. Run 2" tubing and install pump.

I understand that this plan of work must receive approval in writing by the Geological Survey before operations may be commenced.


Company AZTEC OIL & GAS COMPANY

Address P O Box 786

Farmington, New Mexico

By Joe C. Salmon
Joe C. Salmon
Title District Superintendent





NEW MEXICO
OIL CONSERVATION COMMISSION

Form C-128

Well Location and/or Gas Proration Plat

Date April 15, 1957

Operator Astec Oil and Gas Company Lease One-Section

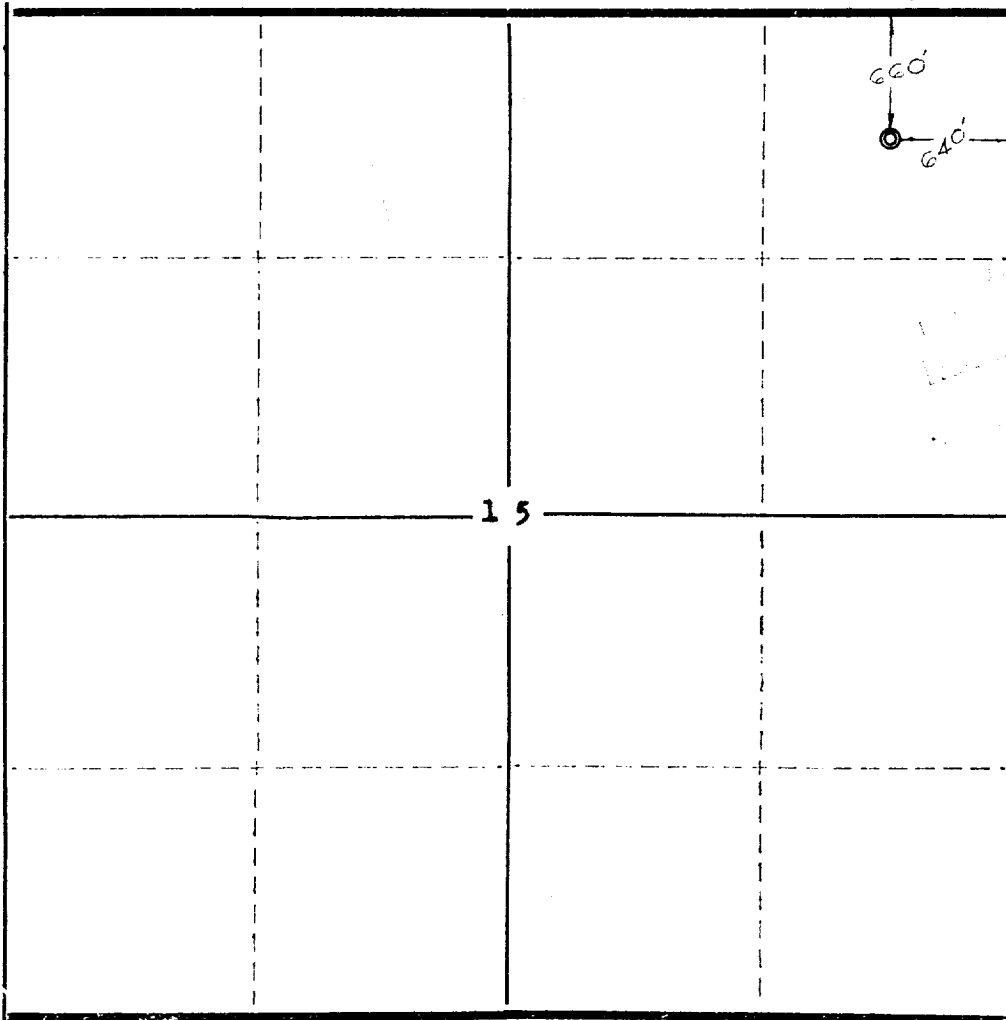
Well No. 3-4 Section 15 Township 31 North Range 15 West NMPM

Located 660 Feet From North Line, 640 Feet From East Line,

San Juan County, New Mexico. G. L. Elevation 5670

Name of Producing Formation Tosito Pool Yards-Sailing Dedicated Acreage _____

(Note: All distances must be from outer boundaries of Section)



NOTE

This section of form is to be used for gas wells only.

SCALE: 1"=1000'

1. Is this Well a Dual Comp. ? Yes ☒ No ☐
2. If the answer to Question 1 is yes, are there any other dually completed wells within the dedicated acreage?
Yes ☐ No ☒

Name Joe C. Salmon
Position District Superintendent
Representing ASTEC OIL & GAS COMPANY
Address P. O. Box 786, Farmington, New Mexico

This is to certify that the above plat was prepared from field notes of actual surveys made by me or under my supervision and that the same are true and correct to the best of my knowledge.

Date Surveyed April 12, 1957

Ernest V. Echohawk
Ernest V. Echohawk
Reg. Land Surveyor, N. Mex., Reg. No. 1545