


NEW MEXICO OIL CONSERVATION COMMISSION

NOTICE OF INTENTION TO DRILL

See Rules 101 and 1104.

If changes in the proposed plan are considered advisable, a copy of this notice showing such changes will be returned to the sender. Submit this notice in triplicate. One copy will be returned following approval.



Dallas, Texas

October 4, 1951

Place

Date

Notice hereby is given that it is our intention to commence the drilling of a well to be known as.....

SOUTHERN UNION GAS COMPANY, Fred L. Lawson

well No. 1 Lawson in NW 1/4 SW 1/4

of Sec. 12, T. 31N, R. 11W, N. M., P. M., Blanco-LaPlata, San Juan County.

The well is 1690 feet from N. (S.) line and 1090 feet from E. (W.) line of the above section.

(Give location from section lines. Cross out wrong directions.)

If state land the oil and gas lease is No. Assignment No. Communitized Unit, - W 1/2 Section 12

If patented land the owner is Joe-Fred L. Lawson - W 1/2 SW 1/4

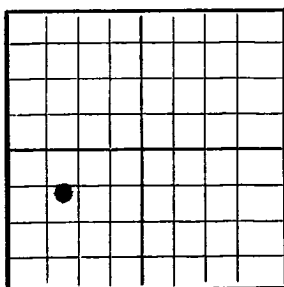
Address Fed-S.F. 078840 - W.R. Childers E 1/4 SW 1/4

If government land the permittee is Fed-S.F. 079269 - H.H. Henderson NW 1/4

Address

The lessee is

Address



AREA 640 ACRES

LOCATE WELL CORRECTLY

We propose to drill well with drilling equipment as follows: rotary to top of Point Lookout sand, approximately 4950' and completed with cable tools to a depth of about 5250'

The status of a bond for this well in conformance with Rule 101 of the General Rules and Regulations of the Commission is as follows: Company maintains blanket bond

We propose to use the following strings of casing and to land or cement them as indicated:

Size of Hole	Size of Casing	Weight Per Foot	New or Second Hand	Depth	Landed or Cemented	Sacks Cement
	10 3/4"			200	Cemented	75 sacks
	5 1/2"			4950'	"	200 "
	2" tubing			5250'		

If changes in the above plans become advisable we will notify you before cementing or landing casing. We estimate that the first productive oil or gas sand should occur at a depth of about 4950' feet.

Additional information:

Well will be shot from approximately 4950' to 5250' with about 800 quarts of nitro glycerine.

OCT 8 1951

Approved....., 19.....

except as follows:

SOUTHERN UNION GAS COMPANY

Company or Operator

By: Van Thompson

Position: Manager, Exploration Dept.

Send communications regarding well to:

Southern Union Gas Company

Name

1104 Bart Bldg., Dallas, Texas

Address

OIL CONSERVATION COMMISSION,

By: Al Green

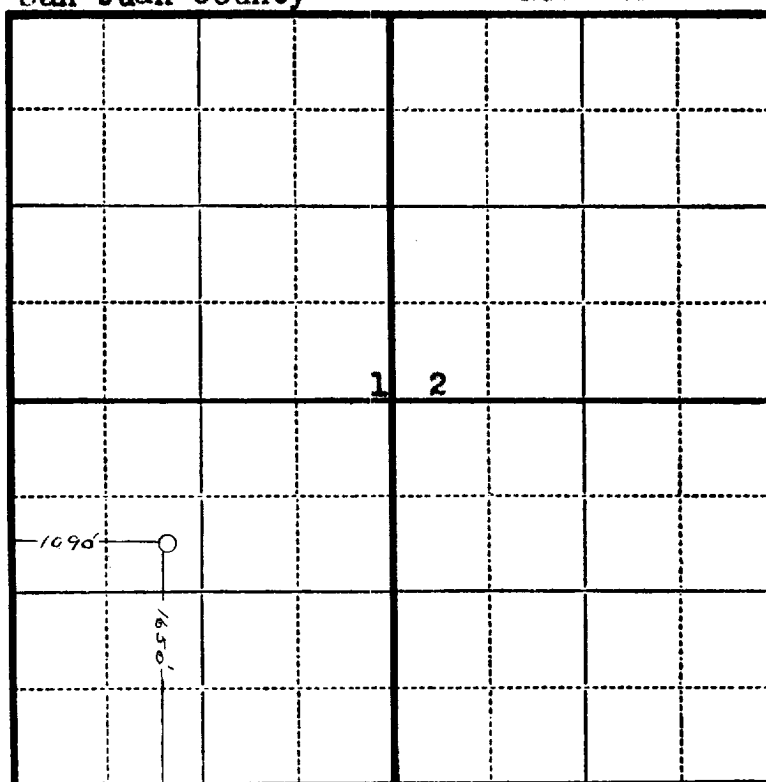
Title: Oil and Gas Inspector Dist. #3.



Gas
Company Southern Union Production Co.
Lease Lawson Well No. 1
Sec. 12 T. 31 N. R. 11 W., N.M.P.M.
Location 1650' from the South line and 1090'
from the West line.

San Juan County

New Mexico



Scale—4 inches equals 1 mile.

This is to certify that the above plat was prepared from field notes of actual surveys made by me or under my supervision and that the same are true and correct to the best of my knowledge and belief.

Seal:

Registered Professional
Engineer and Land Surveyor.

Charles J. Finklea
Charles J. Finklea
N. Mex. Reg. No. 1302

Surveyed September 29, 1951