


NEW MEXICO OIL CONSERVATION COMMISSION  
Santa Fe, New Mexico

## NOTICE OF INTENTION TO DRILL OR RECOMPLETE

Notice must be given to the District Office of the Oil Conservation Commission and approval obtained before drilling or recompletion begins. If changes in the proposed plan are considered advisable, a copy of this notice showing such changes will be returned to the sender. Submit this notice in QUINTUPLICATE. One copy will be returned following approval. See additional instructions in Rules and Regulations of the Commission.

Astec, New Mexico  
(Place)July 9, 1953  
(Date)OIL CONSERVATION COMMISSION  
SANTA FE, NEW MEXICO

Gentlemen:

You are hereby notified that it is our intention to commence the (Drilling) (Recompletion) of a well to be known as

W. P. Carr

(Company or Operator)

Larcher Pooled Unit

(Lease)

Well No. 1, in W 7-31-10

(Unit)

located 1850 feet from the west line and 1750 feet from the

South

line of Section 7, T. 31 N., R. 10 W., NMPM.

(GIVE LOCATION FROM SECTION LINE)

Blance

Pool, San Juan

County

If State Land the Oil and Gas Lease is No.

If patented land the owner is B. L. Larcher, 160 acres

Address Astec, New Mexico \*

We propose to drill well with drilling equipment as follows:

Rotary

The status of plugging bond is being approved

Drilling Contractor

McConnell Drilling Corp.

We intend to complete this well in the Mesa Verde

formation at an approximate depth of 5100 feet.

## CASING PROGRAM

We propose to use the following strings of Casing and to cement them as indicated:

Size of Hole	Size of Casing	Weight per Foot	New or Second Hand	Depth	Sacks Cement
13 5/8	20 3/4	32.75	new	100-250	to circulate
9	7	20 & 23	new	10' above cliff house	250-350

If changes in the above plans become advisable we will notify you immediately.

ADDITIONAL INFORMATION (If recompletion give full details of proposed plan of work.)

We will drill the well with 12 1/2" casing, then drill 6" hole through the Mesa Verde section using gas. The indicated sections will be shot with 2 to 4 quarters of solid nitro glycerin per foot.

Approved: 7-13-1953

Except as follows:

Sincerely yours,

W. P. Carr

(Company or Operator)

By

W. P. Carr  
Operator

Position

Send Communications regarding well to

Name

5700 Forest Lane

Address

Dallas 30, Texas

OIL CONSERVATION COMMISSION

Original signed by

By John J. Abendschan

Title Oil and Gas Inspector Dist. #3.

Lot 1 (100 acres) is owned by H. L. Larcher, Astec, New Mexico,  
leased to E. P. Carr December 22, 1952.

Lots 1 & 2 (100 acres) is owned by United States, leased to  
(78.06 acres) Pubco Development, Inc., Lease No. 87-076215-8.

Lots 3 & 4 (100 acres) is owned by E. A. Flaherty, leased to  
(77.92 acres) Beaver Lodge Oil Corporation.

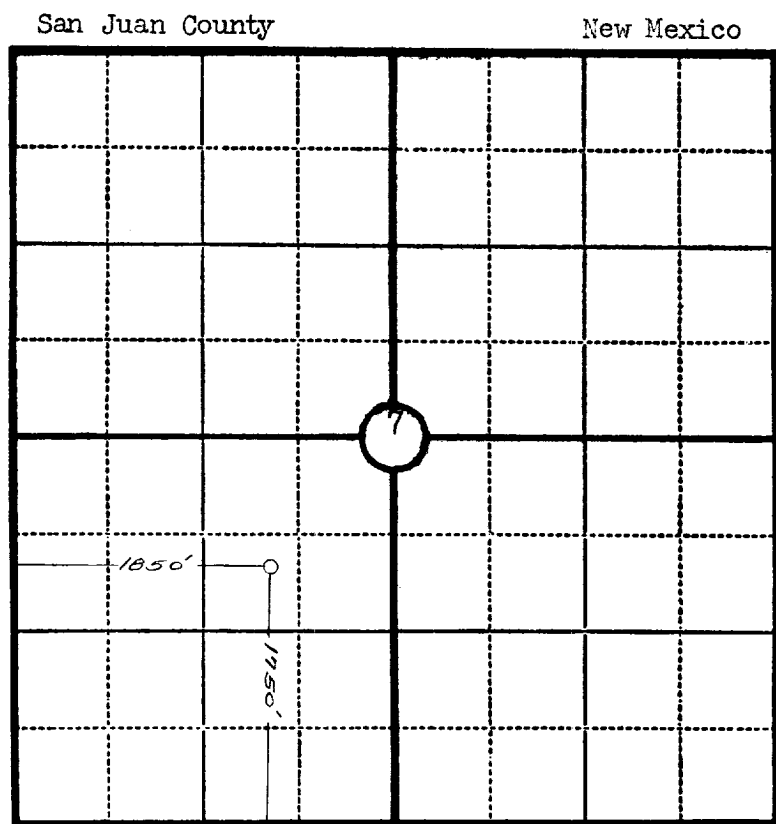

Company.....W. P. Carr.....

Lease.....Larcher Pool Unit Well No.....1.....

Sec.....7....., T.....31 N....., R.....10 W., N.M.P.M.

Location.....1750' from the South line and 1850' from  
the West line.

Elevation.....5846 Ungraded ground.....



Scale—4 inches equal 1 mile.

This is to certify that the above plat was prepared from field notes of actual surveys made by me or under my supervision and that the same are true and correct to the best of my knowledge and belief.

Seal:

*James P. Leese*  
Registered Professional  
Engineer and Land Surveyor.

James P. Leese  
N. Mex. Reg. No. 1463

Surveyed.....July 2....., 1953.

OIL CONSERVATION COMMISSION		
AZTEC DISTRICT OFFICE		
No. Copies Received		4
DISTRIBUTION		
	COPIES FURNISHED	
Director	1	
Manager	1	
Operation Office	1	
State Land Office	2	
U. S. G. S.		
Transporter	1	✓
File		