

(SUBMIT IN TRIPLICATE)


Indian Agency Ute

Indian Contract 14-20-604-81

UNITED STATES
DEPARTMENT OF THE INTERIOR
GEOLOGICAL SURVEY

Allottee _____


Co. Lease No. 231346



SUNDRY NOTICES AND REPORTS ON WELLS

NOTICE OF INTENTION TO DRILL	SUBSEQUENT REPORT OF WATER SHUT-OFF
NOTICE OF INTENTION TO CHANGE PLANS	SUBSEQUENT REPORT OF SHOOTING OR ACIDIZING
NOTICE OF INTENTION TO TEST WATER SHUT-OFF	SUBSEQUENT REPORT OF ALTERING CASING
NOTICE OF INTENTION TO REDRILL OR REPAIR WELL	SUBSEQUENT REPORT OF REDRILLING OR REPAIR
NOTICE OF INTENTION TO SHOOT OR ACIDIZE	SUBSEQUENT REPORT OF ABANDONMENT
NOTICE OF INTENTION TO PULL OR ALTER CASING	SUPPLEMENTARY WELL HISTORY
NOTICE OF INTENTION TO ABANDON WELL	

(INDICATE ABOVE BY CHECK MARK NATURE OF REPORT, NOTICE, OR OTHER DATA)



UTL INDIAN

Farmington, New Mexico October 29, 1957

Well No. 3 is located 1900 ft. from S line and 760 ft. from E line of sec. 7
SE/4 Section 7 T-31-N R-14-W (Meridian)
 (1/4 Sec. and Sec. No.) (Twp.) (Range) New Mexico
Verde Gallup San Juan (State or Territory)
 (Field) (County or Subdivision)

The elevation of the derrick floor above sea level is 6067 ft.


DETAILS OF WORK

(State names of and expected depths to objective sands; show sizes, weights, and lengths of proposed casings; indicate mudding jobs, cementing points, and all other important proposed work)

10/21/57: Spudded at 2:00 P.M., 10/20/57.

10/22/57: Set 8-5/8" casing at 112' w/125 casing neat cement. P.C.B. at 4:30 P.M., 10/21/57. Cement circ.

10/23/57: Tested casing w/750# for 30 min. - O.K.



I understand that this plan of work must receive approval in writing by the Geological Survey before operations may be commenced.

Company Humble Oil & Refining Company

Address Box 1268

Farmington, New Mexico

COPY ORIGINAL SIGNED: R. M. LILLY

By Russell M. Lilly

Title Agent