

OIL CONSERVATION COMMISSION  
Albuquerque DISTRICT

OIL CONSERVATION COMMISSION  
BOX 2088  
SANTA FE, NEW MEXICO

DATE January 18, 1980

RE: Proposed MC \_\_\_\_\_  
Proposed DHC \_\_\_\_\_  
Proposed NSL \_\_\_\_\_  
Proposed SWD \_\_\_\_\_  
Proposed WFX X \_\_\_\_\_  
Proposed PMX \_\_\_\_\_

Gentlemen:

I have examined the application dated January 17, 1980  
for the Hicks Energy, Inc. Navajo Co #202 L-11-31N-17W  
Operator Lease and Well No. Unit, S-T-R

and my recommendations are as follows:

Approve  
\_\_\_\_\_  
\_\_\_\_\_  
\_\_\_\_\_  
\_\_\_\_\_  
\_\_\_\_\_

Yours very truly,

Frank S. Chang

# HICKS ENCO, INC.

2313 SANTIAGO    PHONE: (505) 325-3950  
FARMINGTON, NEW MEXICO 87401

January 17, 1980

Mr. Joe D. Ramey, Director  
New Mexico Oil Conservation Commission  
P. O. Box 2088  
Santa Fe, New Mexico 87501

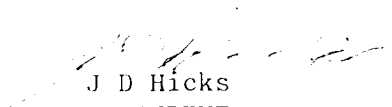
RE: Horseshoe Gallup  
Waterflood Project #2

Dear Sir:

In order to change the sweep pattern in the above referenced project, we request permission to inject water into the Navajo G-202 located 1800 feet from the south line and 500 feet from the west line, Sec. 11, T31N - R17W, San Juan County, New Mexico, lease #14-20-603-2033.


The attached information is submitted for your information to evaluate our request. The offset operators have been notified and were furnished with a complete copy of the application.

Sincerely,

  
J D Hicks  
PRESIDENT

JDH/11

Enc.

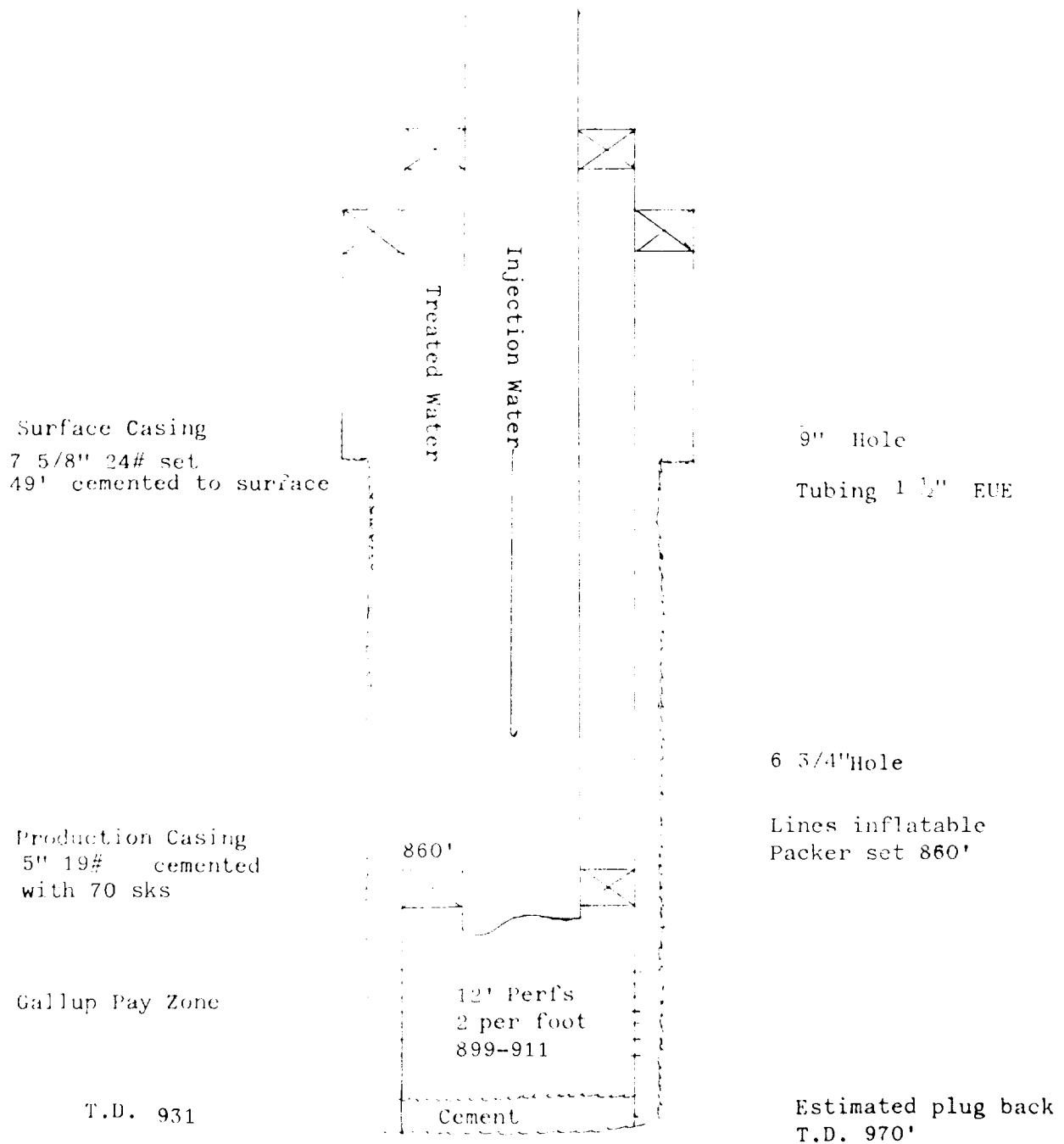
cc:  Frank Chavez  
New Mexico Oil Conservation Commission  
Aztec, New Mexico

J. E. Taylor  
Atlantic Richfield Co.  
Farmington, New Mexico

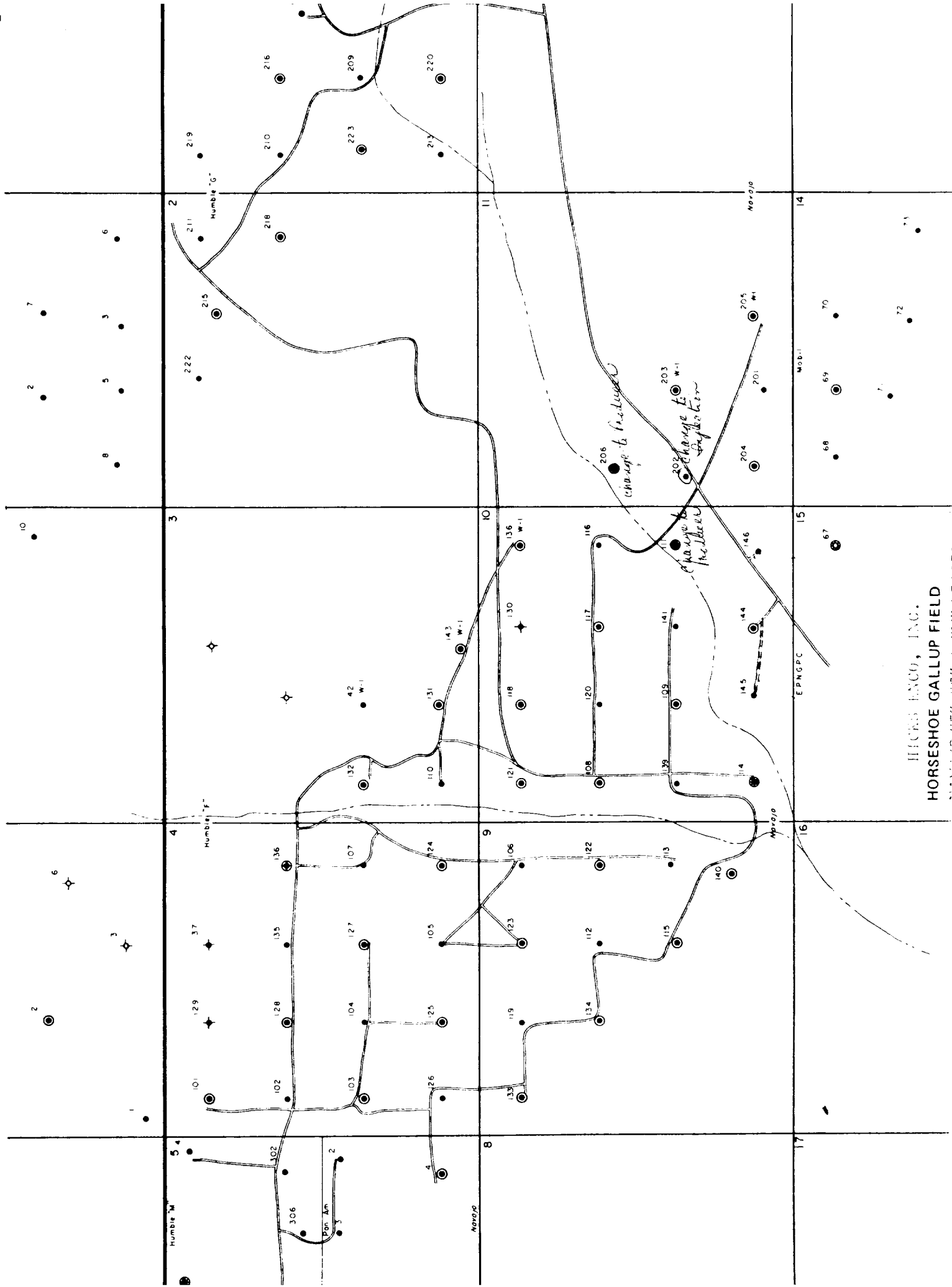


# HICKS ENCO, INC.

2313 SANTIAGO    PHONE: (505) 325-3950  
FARMINGTON, NEW MEXICO 87401



NOT TO SCALE



# HICKS ENCO, INC.

2313 SANTIAGO      PHONE (505) 325-3950  
FARMINGTON, NEW MEXICO 87401

January 17, 1980

Mr. Joe D. Ramey, Director  
New Mexico Oil Conservation Commission  
P. O. Box 2088  
Santa Fe, New Mexico 87501

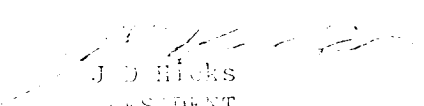
RE: Horseshoe Gallup  
Waterflood Project #2

Dear Sir:

In order to change the sweep pattern in the above referenced project, we request permission to inject water into the Navajo G-202 located 1800 feet from the south line and 800 feet from the west line, Sec. 11, T8N - R17W, San Juan County, New Mexico, lease #14-20-603-2033.

The attached information is submitted for your information to evaluate our request. The offset operators have been notified and were furnished with a complete copy of the application.

Sincerely,


  
J. D. Hicks  
PRESIDENT

JDH/11

Enc.

cc: Frank Chavez  
New Mexico Oil Conservation Commission  
Aztec, New Mexico

J. E. Taylor  
Atlantic Richfield Co.  
Farmington, New Mexico



OIL CONSERVATION COMMISSION  
Albuquerque DISTRICT

OIL CONSERVATION COMMISSION  
BOX 2088  
SANTA FE, NEW MEXICO

DATE January 18, 1980  
RE: Proposed MC \_\_\_\_\_  
Proposed DHC \_\_\_\_\_  
Proposed NSL \_\_\_\_\_  
Proposed SWD \_\_\_\_\_  
Proposed WFX X \_\_\_\_\_  
Proposed PMX \_\_\_\_\_

Gentlemen:

I have examined the application dated January 17, 1980  
for the Sticks & Co., Inc. Morris G #202, 1-11-31N-17W  
Operator Lease and Well No. Unit, S-T-R

and my recommendations are as follows:

Approved  
\_\_\_\_\_  
\_\_\_\_\_  
\_\_\_\_\_  
\_\_\_\_\_  
\_\_\_\_\_

Yours very truly,

Frank S. Deery