

(SUBMIT IN TRIPLICATE)

Indian Agency Navajo

UNITED STATES  
DEPARTMENT OF THE INTERIOR  
GEOLOGICAL SURVEY

Allottee \_\_\_\_\_

Lease No. 14-20-605-2054  
Co. Lee. No. 234871


See Attached Flat  
**SUNDRY NOTICES AND REPORTS ON WELLS**

NOTICE OF INTENTION TO DRILL.....	<input checked="" type="checkbox"/>	SUBSEQUENT REPORT OF WATER SHUT-OFF.....	
NOTICE OF INTENTION TO CHANGE PLANS.....		SUBSEQUENT REPORT OF SHOOTING OR ACIDIZING.....	
NOTICE OF INTENTION TO TEST WATER SHUT-OFF.....		SUBSEQUENT REPORT OF ALTERING CASING.....	
NOTICE OF INTENTION TO REDRILL OR REPAIR WELL.....		SUBSEQUENT REPORT OF REDRILLING OR REPAIR.....	
NOTICE OF INTENTION TO SHOOT OR ACIDIZE.....		SUBSEQUENT REPORT OF ABANDONMENT.....	
NOTICE OF INTENTION TO PULL OR ALTER CASING.....		SUPPLEMENTARY WELL HISTORY.....	
NOTICE OF INTENTION TO ABANDON WELL.....			

(INDICATE ABOVE BY CHECK MARK NATURE OF REPORT, NOTICE, OR OTHER DATA)

**Navajo Tribe of Indians F**

May 7, 1959

Well No. 22 is located 1980 ft. from [N] line and 660 ft. from [E] line of sec. 9

SE/4 of SE/4 9 31-N 17-W MEM  
(1/4 Sec. and Sec. No.) (Twp.) (Range) (Meridian)  
Chimney Rock (Gallup) San Juan New Mexico  
(Field) (County or Subdivision) (State or Territory)

The elevation of the derrick floor above sea level is later ft.

**DETAILS OF WORK**

(State names of and expected depths to objective sands; show sizes, weights, and lengths of proposed casings; indicate mudding jobs, cementing points, and all other important proposed work)

**CASING PROGRAM**

Size	Wt.	Depth
7-5/8"	28.4#	38'
5"	18#	1100'

**CEMENT PROGRAM**

Circulate to surface.  
Sufficient volume to cement at least  
500' above pay zone.

**COILING PROGRAM**

None

Completion Method: Sand oil fracture with 20,000 gal oil and 30,000# sand.  
Halliburton method of cementing to be used.  
Proposed total depth 1100' to test Gallup.



I understand that this plan of work must receive approval in writing by the Geological Survey before operations may be commenced.

Company Marble Oil & Refining Co.

Address Box 1600

Midland, Texas

By [Signature]  
Title Asst. Div. Chief Clerk

NEW MEXICO OIL CONSERVATION COMMISSION

Well Location and Acreage Dedication Plat

Section A.


Date 5-6-59

Operator HUMBLE OIL & REFG. CO Lease Navajo Tribe of Indians "E"  
Well No. 22 Unit Letter H Section 9 Township 31-N Range 17-W NMPM  
located 1980 Feet From North Line, 660 Feet From East Line  
County San Juan G. L. Elevation \_\_\_\_\_ Dedicated Acreage 40 Acres  
Name of Producing Formation Gallup Sand Pool Chimney Rock

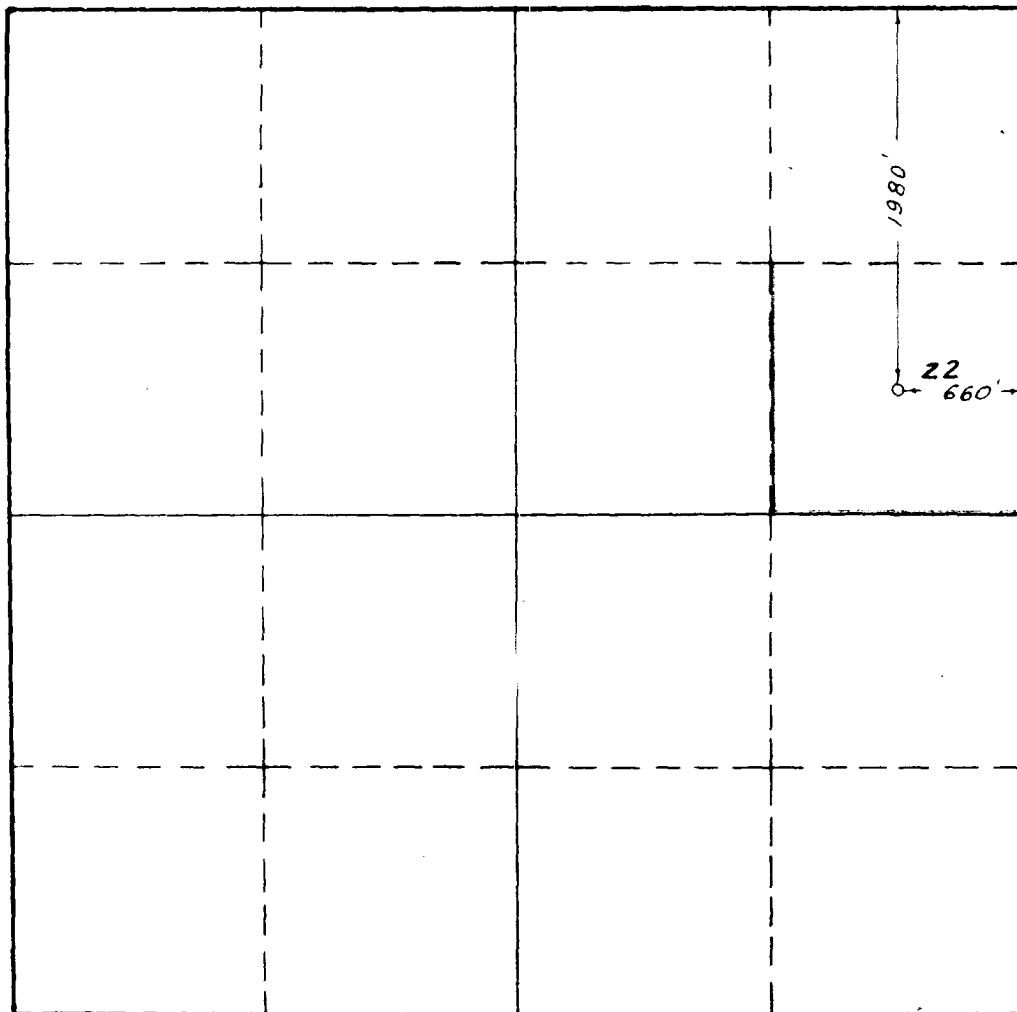
1. Is the Operator the only owner\* in the dedicated acreage outlined on the plat below?  
Yes ☒ No ☐.
2. If the answer to question one is "no," have the interests of all the owners been consolidated by communitization agreement or otherwise? Yes ☐ No ☐. If answer is "yes," Type of Consolidation \_\_\_\_\_
3. If the answer to question two is "no," list all the owners and their respective interests below:

Owner

Land Description



Section B



This is to certify that the information in Section A above is true and complete to the best of my knowledge and belief.


HUMBLE OIL & REFG. CO  
(Operator)

(Representative)  
Assistant Division Supt.  
Box 1600 Midland, Texas  
Address

This is to certify that the well location shown on the plat in Section B was plotted from field notes of actual surveys made by me or under my supervision and that the same is true and correct to the best of my knowledge and belief.

Date Surveyed 5-5-59

W. S. Westfield  
Registered Professional  
Engineer and/or Land Surveyor.



Certificate No. 1382

LEASE NO. 234871

W-A - 2580