

(SUBMIT IN TRIPLICATE)

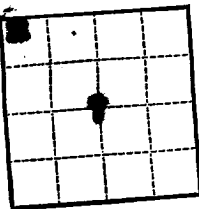
UNITED STATES
DEPARTMENT OF THE INTERIOR
GEOLOGICAL SURVEY

Budget Bureau No. 12-1059-1
Approval expires 12-31-60.

Indian Agency _____

Allottee _____

Lease No. _____



SUNDRY NOTICES AND REPORTS ON WELLS

NOTICE OF INTENTION TO DRILL	SUBSEQUENT REPORT OF WATER SHUT-OFF	<div style="border: 2px solid black; padding: 5px; text-align: center;"> RECEIVED NOV 13 1961 U. S. GEOLOGICAL SURVEY FARMINGTON, NEW MEXICO </div>
NOTICE OF INTENTION TO CHANGE PLANS	SUBSEQUENT REPORT OF SHOOTING OR ACIDIZING	
NOTICE OF INTENTION TO TEST WATER SHUT-OFF	SUBSEQUENT REPORT OF ALTERING CASING	
NOTICE OF INTENTION TO REDRILL OR REPAIR WELL	SUBSEQUENT REPORT OF REDRILLING OR REPAIR	
NOTICE OF INTENTION TO SHOOT OR ACIDIZE	SUBSEQUENT REPORT OF ABANDONMENT	
NOTICE OF INTENTION TO PULL OR ALTER CASING	SUPPLEMENTARY WELL HISTORY	
NOTICE OF INTENTION TO ABANDON WELL		

(INDICATE ABOVE BY CHECK MARK NATURE OF REPORT, NOTICE, OR OTHER DATA)

Well No. 25 is located 200 ft. from N line and 200 ft. from W line of sec. 7

25 (4 Sec. and Sec. No.) 25 (Twp.) 25 (Range) 25 (Meridian) New Mexico (State or Territory)


25 (Field) 25 (County or Subdivision)

The elevation of the derrick floor above sea level is 200 ft.

DETAILS OF WORK

(State names of and expected depths to objective sands; show sizes, weights, and lengths of proposed casings; indicate mudding jobs, cementing points, and all other important proposed work)

Rotary drilling equipment will be used to drill to approximately 200' to the formation. It is probable that sand, gravel, and water will be encountered with frequent changes of sand. Sand and gravel will be used in drilling. There will be frequent and obvious logs will be run prior to casing or abandonment. Circulation treatments may be employed in completion.



I understand that this plan of work must receive approval in writing by the Geological Survey before operations may be commenced.

Company Harold Oil & Refining Company

Address P. O. Box 3000
Deming, Colorado

By B. M. Bradley
Title Dist. Eng.

RECEIVED

NOV 19 1964

U.S. DEPARTMENT OF AGRICULTURE

WASHINGTON, D.C.

10-10-64

NUMBER OF COPIES RECEIVED	
DISTRIBUTION	
SANTA FE	
FILE	
U.S.G.S.	
LAND OFFICE	
TRANSPORTER	OIL GAS
PRORATION OFFICE	
OPERATOR	

NEW MEXICO OIL CONSERVATION COMMISSION
WELL LOCATION AND ACREAGE DEDICATION PLAT
 SEE INSTRUCTIONS FOR COMPLETING THIS FORM ON THE REVERSE SIDE

FORM C-128
 Revised 5/1/57

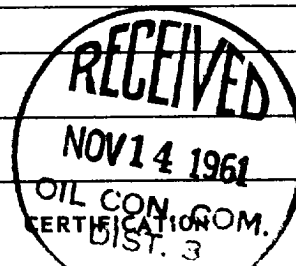
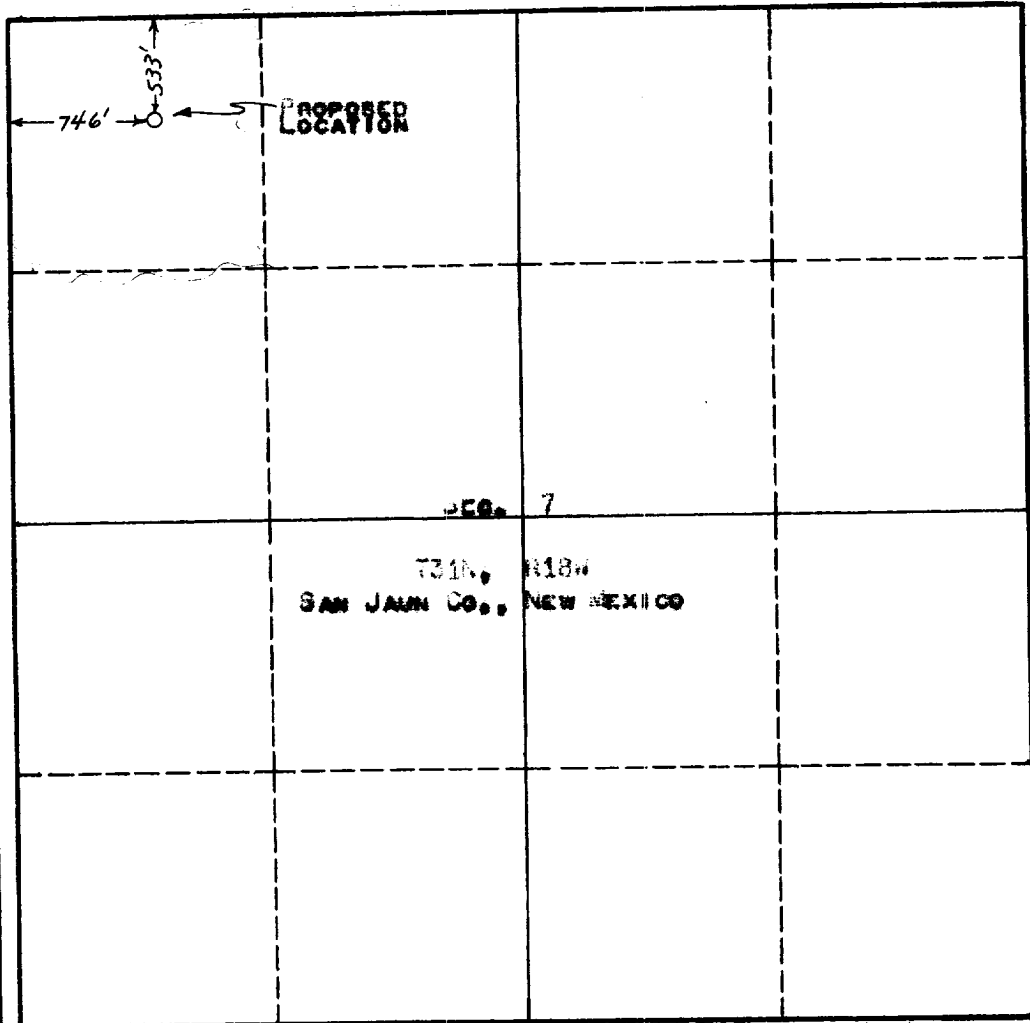
SECTION A

Operator Humble Oil & Refining Company		Lease Garre Hole		Well No. 29
Unit Letter B	Section 7	Township 33N	Range 20W	County San Juan
Actual Footage Location of Well: 533 feet from the North line and 746 feet from the West line				
Ground Level Elev. 5280'	Producing Formation	Pool W118W	Dedicated Acreage: 4.6 Acres	

- Is the Operator the only owner in the dedicated acreage outlined on the plat below? YES ☒ NO ____ . ("Owner" means the person who has the right to drill into and to produce from any pool and to appropriate the production either for himself or for himself and another. (65-3-29 (e) NMSA 1935 Comp.)
- If the answer to question one is "no," have the interests of all the owners been consolidated by communitization agreement or otherwise? YES ____ NO ____ . If answer is "yes," Type of Consolidation ____
- If the answer to question two is "no," list all the owners and their respective interests below:

Owner	Land Description

SECTION B



I hereby certify that the information in SECTION A above is true and complete to the best of my knowledge and belief.

COPY (ORIGINAL SIGNED) R. M. BRADLEY

Name **R. M. Bradley**
Humble Oil & Refining Co.

Position **Humble Oil & Refining Co.**

Company **November 2, 1961**

Date

I hereby certify that the well location shown on the plat in SECTION B was plotted from field notes of actual surveys made by me or under my supervision, and that the same is true and correct to the best of my knowledge and belief.

Date Surveyed

11-4-61

Registered Professional Engineer and/or Land Surveyor

E. M. Clark

Certificate No. **NEW MEXICO 3189**

0 330 660 990 1320 1650 1980 2310 2640 2000 1500 1000 500 0

INSTRUCTIONS FOR COMPLETION OF FORM C-128

1. Operator shall furnish and certify to the information called for in Section A.
2. Operator shall outline the dedicated acreage for *both* oil and gas wells on the plat in Section B.
3. A registered professional engineer or land surveyor registered in the State of New Mexico or approved by the Commission shall show on the plat the location of the well and certify this information in the space provided.
4. All distances shown on the plat must be from the outer boundaries of the Section.
5. If additional space is needed for listing owners and their respective interests as required in question 3 of Section A, please use space below.